

ASSESSING FINGAL'S ARCHAEOLOGICAL RESOURCE



An Chomhairle Oidhreachta
The Heritage Council



CLIENT	Fingal County Council
REPORT BY	Archer Heritage Planning Ltd
OUR REF	2009_03
DATE	June 2010

ACKNOWLEDGEMENTS

Fingal County Council

Gerry Clabby, Heritage Officer
Christine Baker, Field Monuments Advisor
Helena Bergin, Conservation Officer (acting)
Claire McIntyre, GIS
John Thornberry, GIS
Colm McQuinn, County Archivist

National Monuments Service Archive Unit

Ed Bourke, Rachel Barrett and Auriel Robinson

National Monuments Service Licensing Section

John Heron

Archer Heritage Planning Ltd.

Robert O'Hara, Ciaran McGuinness & Killian Murray

Excavations editor

Isobel Bennett

Archaeological consultancies

ACS Ltd. (Donald Murphy)
Irish Archaeological Consultancy Ltd. (Faith Bailey)
Margaret Gowen and company Ltd. (Melanie McQuade)

PERMISSIONS

- to access reports:

Angela Wallace, Antoine Giacometti, Avril Purcell, Brian Shanahan, Teresa Bolger, Christine Baker, Ronan Swan, Kieran Campbell, Cara Murray, Emma Devine, Carmel Duffy, Judith Carroll, Clare Mullins, Linda Murphy, Colm Moriarty, Eoin Corcoran, Declan Moore, Emer Dennehy, Dominic Delaney, Donald Murphy, Ed O'Donovan, Ellen O'Carroll, Ellinor Larsson, Ruth Elliott, Emmet Byrnes, Emmet Stafford, Eoghan Moore, Eoin Halpin, Eoin Sullivan, Finola O'Carroll, Franc Myles, Gabriel Cooney, Gill McLoughlin, Gina Johnson, Goorik Dehane, Niall Gregory, Helen Kavanagh, Sian Keith, Hilary Opie, Holger Schweitzer, Ines Hagen, Jane Whitaker, John Channing, John O'Connor, John O'Neill, John Kavanagh, Kevin Lohan, Laurence McGowan, Stephen Linnane, Linzi Simpson, Rob Lynch, James Lyttleton, Michael Tierney, Malachy Conway, Margaret Gowen, Melanie McQuade, Ciara McCarthy, Cia McConway, Rosanne Meenan, Tara O'Neill, Patrica Lynch, Sinead Phelan, Billy Quinn, Red Tobin, Rob O'Hara, Robert Chapple, Rosanne Meehan, Sue McCabe, Sinclair Turrell, Georgina Scally, Mandy Stephens, Paul Stevens, Stuart Elder, Stuart Halliday, Fintan Walsh.

- to upload reports:

Angela Wallace, Antoine Giacometti, Avril Purcell, Teresa Bolger, Christine Baker, Kieran Campbell, Emma Devine, Colm Moriarty, Eoin Corcoran, Declan Moore, Emer Dennehy, Dominic Delaney, Ellen O'Carroll, Emmet Stafford, Franc Myles, Gabriel Cooney, Gill McLoughlin, Gina Johnson, Goorik Dehane, Helen Kavanagh, Sian Keith, John O'Connor, Stephen Linnane, Melanie McQuade, Ciara McCarthy, Tara O'Neill, Sinead Phelan, Red Tobin, Rob O'Hara, Sinclair Turrell, Georgina Scally, Mandy Stephens, Paul Stevens, Stuart Halliday, Fintan Walsh.

TABLE OF CONTENTS

1 INTRODUCTION	1
1.1 BACKGROUND	1
1.2 OBJECTIVES	1
1.3 METHODOLOGY	3
2 ARCHAEOLOGICAL PROTECTION	5
2.1 RECORD OF MONUMENTS AND PLACES	6
2.2 RECORD OF PROTECTED STRUCTURES	7
3 FINGAL ARCHAEOLOGY	8
3.1 ARCHAEOLOGICAL SITES AND MONUMENTS IN THE FINGAL AREA	8
3.2 STATE OF PRESERVATION	17
3.3 FINGAL EXCAVATIONS	21
4 DATING THE ARCHAEOLOGY OF FINGAL	28
4.1 MESOLITHIC SITES (C.7000–4000 BC)	29
4.2 MESOLITHIC EXCAVATIONS 1999-2009	29
4.3 NEOLITHIC SITES (C.4000–2500 BC)	29
4.4 NEOLITHIC EXCAVATIONS 1999-2009	30
4.5 BRONZE AGE (C.2500–500) SITES	30
4.6 BRONZE AGE EXCAVATIONS 1999-2009	31
4.7 IRON AGE (500 BC– AD 500) SITES	34
4.8 IRON AGE EXCAVATIONS 1999-2009	34
4.9 EARLY MEDIEVAL SITES	35
4.10 EARLY MEDIEVAL EXCAVATIONS 1999-2009	35
4.11 LATE MEDIEVAL (AD 1169–1550) SITES	36
4.12 LATE MEDIEVAL EXCAVATIONS 1999-2009	38
4.13 POST MEDIEVAL (POST-1550AD) SITES	39
4.14 POST MEDIEVAL EXCAVATIONS 1999-2009	40
5 DISCUSSION	41
6 CONCLUSIONS AND RECOMMENDATIONS	45
7 REFERENCES	48
Appendix 1 Archaeological Sites in Fingal County Area	
Appendix 2 Fingal Excavations 1999-2009	
Appendix 3 Outstanding excavation reports	

List of Tables

Table 1: Archaeological sites in Fingal county Area

Table 2: Classification of archaeological sites in Fingal county Area

Table 3: 'New' RMP sites in Fingal county area recorded on www.archaeology.ie

Table 4: Proportion of 'new' RMP sites in Fingal county area discovered after archaeological excavation

Table 5: Classifications of 'new' RMP sites in Fingal county area showing proportion discovered through archaeological excavation

Table 6: Surface expression of archaeological sites in Fingal

Table 7: breakdown of archaeological sites in Fingal with no surface expression

Table 8: Excavation licenses in Fingal 1999-2009

Table 9: Sources of reports consulted for project

Table 10: 'Planning background' information supplied in reports

Table 10: 'Planning background' information supplied in reports

Table 11: Excavation types in Fingal 1999-200

Table 12: Excavations at Fingal RMP sites 1999-2009

Table 13: Excavations at Fingal RPS sites 1999-2009

Table 14: Significance of excavations in Fingal 1999-2009

Table 15: Proportion of sites excavated

Table 16: Multi-period and undated RMP sites

Table 17: Mesolithic sites

Table 18: Neolithic RMP sites

Table 19: Neolithic excavations 1999-2009

Table 20: Barrows entered in Fingal RMP

Table 21: Fingal Bronze Age RMP sites

Table 22: Bronze Age excavations in Fingal 1999-2009

Table 23: Fingal Iron Age RMP sites

Table 24: Iron Age excavations in Fingal 1999-2009

Table 25: Fingal early medieval RMP sites⁹

Table 26: Early medieval excavations in Fingal 1999-2009

Table 27: Fingal late medieval RMP sites

Table 28: Breakdown of castles in Fingal

Table 29: Late medieval excavations in Fingal 1999-2009

Table 30: Fingal post-medieval RMP sites

Table 31: Post-medieval excavations in Fingal 1999-2009

1 Introduction

1.1 Background

Fingal County Council, in partnership with The Heritage Council, commissioned Archer Heritage Planning Ltd to carry out an assessment of Fingal's archaeological resource through a review of the existing Record of Monuments and Places (RMP) and a collation of information from all archaeological investigations within the county (assessments, testing and excavations) for the period 1999-2009 inclusive.

1.2 Objectives

The project was initiated to develop a corpus of information relating to archaeological sites in Fingal. The project was conceived primarily as an in-house tool to inform proper planning and safeguard the county's archaeological resource in future planning strategies. There were three key objectives:

1. Check emerging revisions to the RMP for additional sites, revisions or information and comparing these results to the published RMP list which is maintained and up-dated by the National Monuments Service (NMS) of the Department of Environment, Heritage and Local Government (DoEHLG).
2. To compile a list of licensed archaeological excavations within Fingal for the period 1999–2009 carried out under Section 12 of the National Monuments Acts 1930–2004.
3. To provide a current database of all known and suspected archaeological sites within the county area and a map of the county area illustrating all the site extents. The database and county map are intended for incorporation into the existing GIS datasets maintained by the Planning Section, Fingal County Council.
4. On completion of the database, the following issues were to be examined and discussed in the final report:
 - The source of each excavation report
 - The quality of mapping used to generate the location map illustrating each site extent and the ultimate source of the mapping (i.e. electronic vs. paper format)
 - The quality of information available for each site as set out in the excavation report

- Recommendations for archiving materials within Fingal County Council into the future in consultation with the Council's Archivist.

5. Finally, an assessment of the archaeological resource in Fingal addressing the following issues was required:

- An overview of the data collated
- A review of the monument resource – including a detailed breakdown of monument types
- An assessment of the rate of destruction of monuments in the county area
- A list of new sites entered on the 'emerging RMP' with an assessment of their importance
- An assessment of the surface expression of sites
- Identifiable information and knowledge gaps in relation to the archaeological resource in Fingal.

1.3 Methodology

1.3.1 Defining the archaeological resource

The study area (Fingal) was defined and a list of townlands within it was determined. This was used as a baseline to search the DoEHLG's monuments database (available on-line at www.archaeology.ie) and comparing it against the published RMP for the county.

This database was also used to create a list of licenced archaeological investigations through a search of the annually published excavation summaries (1999–2005), and the register of excavations maintained by the NMS licensing section.

The total number of licenses issued within Fingal in this period was three hundred and eighty five. There were an additional eight instances of unlicensed monitoring undertaken.

Ninety four reports were available from the archives of Fingal County Council. For remaining reports, the National Monuments Service (NMS) Archive Unit provided digital copies (in .pdf format) of all reports submitted in fulfilment of the licence condition. Permission to access files held by the NMS Archive Unit was sought from individual licence holders.

1.3.2 Database design

Each report was examined and a site plan of the extent of the archaeological site retrieved. The following attribute information was recorded for each site:

- Name of Site
- Location (Townland)
- Excavation Licence Number
- Planning Reference No (where applicable)
- Name of archaeological contractor
- Date of site investigation
- Date recorded in GIS
- Source
- Accuracy of data
- RMP No. (if applicable)
- RPS No. (if applicable)
- Era to which site is attributed
- Radiocarbon Dates (original (referenced) and calibrated)
- Topography
- Site Description
- Artefact Description
- Burials Description
- Excavations bulletin reference
- Publication References (if any)
- Significance of excavated material
- Percentage of site excavated

2 Archaeological Protection

The Minister for the Environment, Heritage and Local Government has a specific role in relation to the protection of archaeological heritage through the National Monuments Act 1930–2004. The original Act, which has been amended on four subsequent occasions (1954; 1987; 1994; 2004), is the legal framework for the protection and management of the archaeological heritage in Ireland. The Frameworks and Principles for the Protection of the Archaeological Heritage (Department of Arts, Heritage, Gaeltacht and the Islands, 1999) sets out the basic principles of government policy on the protection of the archaeological heritage¹.

Under the National Monuments Acts, an archaeological monument is given a broad definition (Section 2, 1930 Act), which can be summarised as all man-made structures, of whatever form or date, except buildings which are habitually used for ecclesiastical purposes (which are specifically excluded by subsection (d), 1987 Act). The Act can be applied to monuments of architectural or historical interest also.

The broad protections afforded archaeological heritage by National Monuments legislation include:

- Prohibition and regulation of excavation (including for archaeological purposes) at archaeological monuments without Ministerial consent;
- Notification of intent to carry out works at or adjacent to archaeological monuments;
- Preservation Orders or Temporary Preservation Orders can be made whenever necessary to secure the protection of monuments of archaeological interest.

Under Local Government (Planning and Development) Regulations, Local Authorities are obliged to send notice of planning applications which may impact on archaeological monuments to DoEHLG. In this way, requirements for archaeological mitigation can be included with planning conditions on the grant of planning permission for a proposed development. Furthermore, under National Monuments legislation (Section 12; 1994 Act), local authorities are required to give two months notice of any proposed work which may impact on archaeological monuments.

¹ <http://www.environ.ie/en/Heritage/Archaeology-NationalMonumentsService/PublicationsDocuments/FileDownload,2265,en.pdf>

2.1 Record of Monuments and Places

The Record of Monuments and Places (RMP) is a statutory inventory of archaeological sites protected under the National Monuments Acts 1930-2004 (Section 12, 1994 Act). It is compiled and maintained by the Archaeological Survey of Ireland (ASI) and comprises descriptive lists and maps of all sites, monuments and zones of archaeological potential, recorded to date in the country. The inventory concentrates on pre-1700 AD sites and is based on a previous list known as the Sites and Monuments Record (SMR) which does not have legal protection or status. Certain sites and monuments listed in the SMR for which a precise location is not known are not included in the published RMP. Further information on the archaeological sites contained within the SMR is available from:

Archive Unit,
National Monuments Service,
Department of the Environment,
Heritage and Local Government,
6 Ely Place Upper,
Dublin 2.

The RMP for County Dublin was published in 1998 and contains descriptive lists and maps of all sites, monuments and zones of archaeological potential in the county known at that date and time. It covers the administrative areas of Fingal County Council, Dublin City Council, South Dublin County Council and Dun Laoghaire-Rathdown County Council. All sites and monuments listed in this document enjoy a measure of statutory protection afforded by Section 12(3) of the 1994 act which states that the owner/occupier of any site entered in the published RMP must give the Minister for the Environment two months written notice of any intention to carry out any work at or in relation to that recorded monument.

A recent initiative of the NMS has been the establishment of a website (www.archaeology.ie) containing details of the recorded holdings of the Archaeological Survey of Ireland (ASI) including ongoing revisions and updates to the published RMP. This includes descriptive and locational information on each individual site listed on the SMR, including 'new' sites recorded in the course of development-led archaeological assessments and excavations as well as the ongoing work of the ASI. The revised and updated list of monuments will be referred to as the 'emerging RMP' in this report. However, the primary source of sites and monument data utilised by many heritage professionals and researchers is the published county RMP lists. Consequently, one of

the primary motives of the current project is a desire on the part of Fingal County Council to have the most up-to-date sites and monuments data available for its own internal staff to better inform their administration of both County Council capital projects and the planning process.

2.2 Record of Protected Structures

Fingal County Council has a statutory responsibility to safeguard the architectural heritage of the County in accordance with Part IV of the Planning and Development Act 2000. Under S.51 (1) of this Act, Fingal County Council has compiled a Record of Protected Structures (RPS), which lists all structures which are of special *architectural, historical, archaeological, artistic, cultural, scientific, social* or *technical* interest. The protection, unless otherwise stated, includes the exterior and interior of the structure, lands lying within its curtilage (boundary), other structures and their interiors within the curtilage, plus all fixtures and fittings which form part of the interior or exterior of any of these structures. Buildings can be added to, or deleted from the RPS at any time, though generally this occurs when the county development plan is being reviewed.

3 Fingal Archaeology

3.1 Archaeological sites and monuments in the Fingal area

Currently, there are 833 combined entries for archaeological sites recorded in the published RMP and on the website of the Archaeological Survey of Ireland in the county area of Fingal². These include 680 in the published RMP (which have statutory protection under National Monuments Acts 1930-2004), 114 new sites entered in the emerging RMP and 39 redundant records contained in the emerging RMP (Table 1).

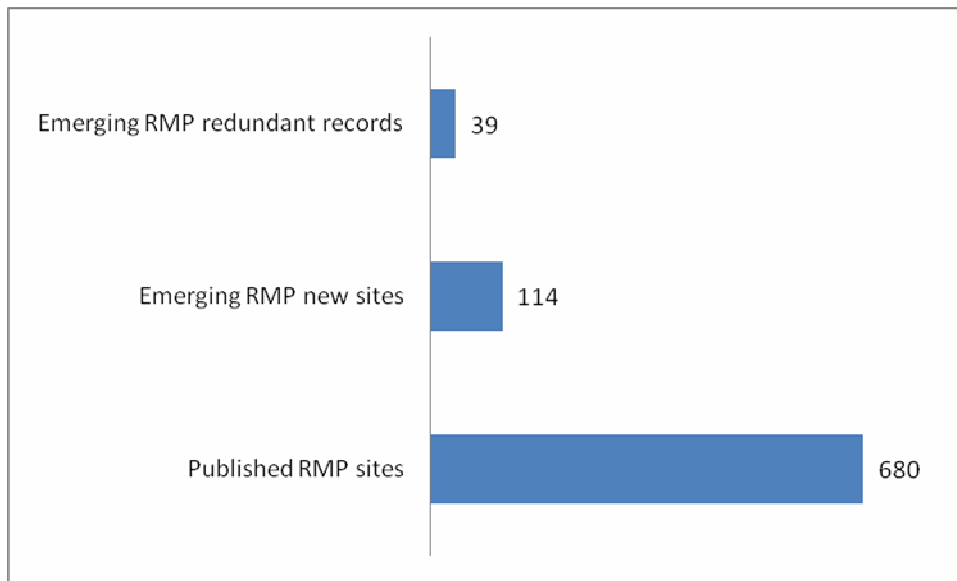


Table 1 Archaeological sites in Fingal county Area

A breakdown of the 680 individual Published RMP site classifications is provided in Table 2. A list of the 114 new sites listed in the emerging RMP is provided in Table 3.

² Information collated from www.archaeology.ie

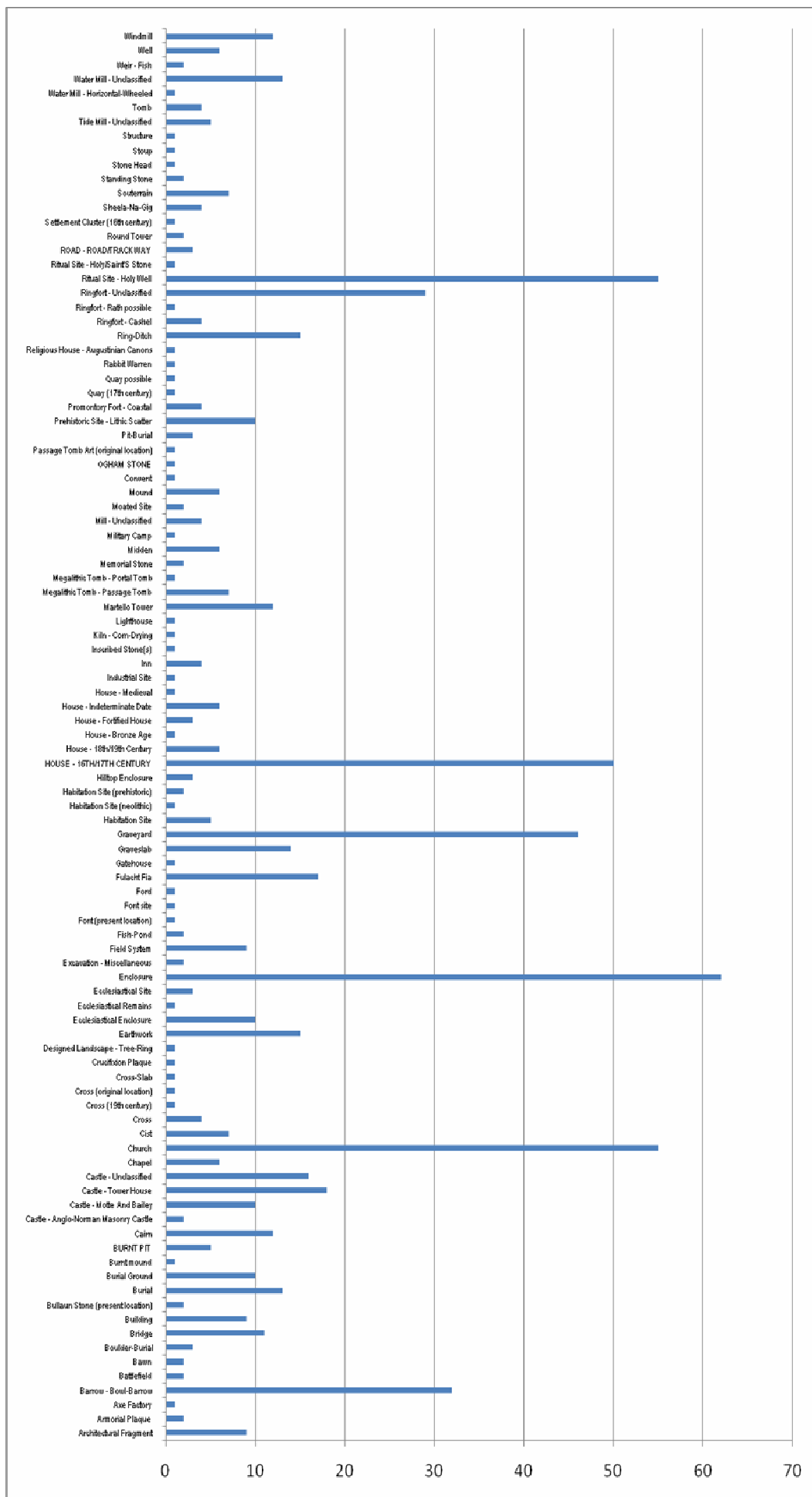


Table 2:
Classification
of
archaeological
sites in Fingal
county Area

Table 3: 'Emerging RMP sites in Fingal county area recorded on www.archaeology.ie

RMP	NGC E	NGC N	Townland	Classification	Surface Expression ³	Notes
DU001-003005-	316702	264470	Tobertown	Ecclesiastical Enclosure Possible	No information	New Entry
DU001-006----	0	0	Balscaddan	Mill - Unclassified	Not located	New Entry
DU002-002004-	0	0	Bremore	Cross (Original Location)	Not located	New Entry
DU002-002005-	0	0	Bremore	Architectural Fragment(S)	Not located	New Entry
DU002-002006-	0	0	Bremore	Architectural Fragment (Original Location)	Not located	New Entry
DU002-005----	319799	265864	Bremore	Settlement Cluster (16th Century)	No information	New Entry. The published RMP lists DU002-005 as a mound
DU002-014----	319638	264678	Bremore	Field System	No surface expression/ excavated	Excavation 01E377
DU002-015----	319817	265695	Bremore	Quay (17th Century)	Site visible	New Entry
DU003-002004-	307087	258781	Garristown	Architectural Fragment	No information	New Entry
DU004-033----	0	0	Walshestown	Prehistoric Site - Lithic Scatter	Not located	New Entry
DU004-036----	0	0	Whitestown (Balrothery East By.	House - 16th/17th Century	Not located	New Entry
DU004-042----	0	0	Westown	House - 18th/19th Century	Not located	New Entry
DU004-046----	0	0	Clonard Or Folkstown Great	House - Bronze Age	No surface expression/excavated	Excavation 02E298
DU004-047----	314663	262180	Reynoldstown	Church	No information	New Entry
DU004-048----	318684	259406	Courtough	Burnt Pit	No surface expression/excavated	Excavation 03E1076
DU005-013003-	320210	261100	Rosepark	Souterrain(S)	No surface expression/ excavated	New entry; Excavation 99E0155
DU005-019001-	327462	261093	St. Patrick's Island	Building	Site visible	New entry; see Ryan et al (2004)
DU005-019002-	327462	261093	St. Patrick's Island	Structure	Site visible	New entry; see Ryan et al (2004)
DU005-019003-	327462	261093	St. Patrick's Island	Ecclesiastical Enclosure	Site visible	New entry; see Ryan et al (2004)
DU005-027002-	325044	259933	Townparks (Balrothery East By.)	Enclosure	No information	New entry
DU005-045----	0	0	Milverton	Water Mill - Horizontal-Wheeled	Not located	New Entry
DU005-062----	318745	260312	Knock	Fulacht Fia	No surface expression/ excavated	Excavation 02E0685

³ See Section 3.2 for details of criteria for 'surface expression'

RMP	NGC E	NGC N	Townland	Classification	Surface Expression ³	Notes
DU005-063----	318693	260752	Knock	Fulacht Fia	No surface expression/ excavated	Excavation 02E0683; Incorrect NGC entered on website
DU005-064----	319880	261113	Glebe South	Field System Possible	No surface expression/ excavated	Excavation 00E0034
DU005-065----	320220	261290	Balrothery	Kiln - Corn-Drying	No surface expression/ excavated	Excavation 01E0646
DU005-067----	320110	261050	Balrothery	Excavation - Miscellaneous	No surface expression/ excavated	Excavation 03E0404
DU005-068----	320212	260919	Glebe South	Pit-Burial	No surface expression/ excavated	Excavation 03E0067; Townland = Darcytown
DU005-069----	325901	257826	Ballykea	Enclosure	No information	New Entry
DU007-018----	0	0	Lispopple	Windmill	Not located	New Entry
DU007-019----	0	0	Ballyboghil	Ritual Site - Holy Well	Not located	New Entry
DU007-020----	318187	252393	Gracedieu	Water Mill - Unclassified Possible	No information	New Entry
DU007-021----	0	0	Leastown	Castle - Unclassified Possible	Not located	New Entry
DU007-040----	317997	256719	Nevitt	Ecclesiastical Site	No information	New Entry
DU008-007----	319816	255200	Ballough	Windmill	No information	New Entry
DU008-036----	0	0	Carnhill	Cairn Possible	Not located	New Entry
DU008-037----	0	0	Corduff (Balrothery East By.)	Water Mill - Unclassified	Not located	New Entry
DU008-038----	0	0	Turvey (Balrothery East By.)	Water Mill - Unclassified	Not located	New Entry
DU008-040----	0	0	Ballisk	House - 16th/17th Century	Not located	New Entry
DU008-041----	0	0	Unknown	House - 16th/17th Century	Not located	New Entry
DU008-043----	0	0	Ballisk	Building(S)	Not located	New Entry
DU008-045----	0	0	Ballalease North	House - 16th/17th Century	Not located	New Entry
DU008-047----	0	0	Portraine	House - Indeterminate Date	Not located	New Entry
DU008-048----	0	0	Portraine	House - 16th/17th Century	Not located	New Entry
DU008-049----	0	0	"Balleally West	House - 16th/17th Century	Not located	New Entry
DU008-060----	321468	254434	Lusk	Ring-Ditch	No surface expression/ excavated	Excavation 03E1113
DU008-061----	0	0	Staffordstown	Fulacht Fia	No surface expression/ excavated	Excavation 01E0831
DU008-062----	318793	257044	Jordanstown (Balrothery East By.)	Fulacht Fia	No surface expression/ excavated	Excavation 02E0686

RMP	NGC E	NGC N	Townland	Classification	Surface Expression ³	Notes
DU008-063----	0	0	Corduffhal	Fulacht Fia	No surface expression/ excavated	Excavation 02E0038
DU008-064----	319278	251825	Coldwinters (Balrothery East By.)	Burial(S)	No surface expression/ excavated	Excavation 05E0236
DU008-065----	321680	254598	Lusk	Burnt Pit	No surface expression/ excavated	Excavation 02E1398
DU008-066----	318813	255092	Ballough	Field System	No surface expression/ excavated	Excavation 02E0078
DU008-067----	319367	252102	Thomondtown	Fulacht Fia	No surface expression/ excavated	Excavation 01E1159
DU008-068----	319346	252185	Thomondtown	Fulacht Fia	No surface expression/ excavated	Excavation 01E1160
DU008-070----	0	0	Coldwinters (Balrothery East By.)	Fulacht Fia	No surface expression/ excavated	Excavation 05E0236
DU009-001024-	330800	250574	Lambay Island	Cairn	No information	New Entry
DU010-002---- DU013-033----	0	0	Spricklestown	Castle - Unclassified	Not located	New Entry. This site has not been precisely located and the townland is spread across 2 OS 6" sheets; hence 2 separate entries in the 'emerging' RMP website.
DU011-012001-	312477	247717	Surgalstown South	House - 16th/17th Century	No information	New Entry
DU011-012002-	312477	247717	Surgalstown South	House - 16th/17th Century	No information	New Entry
DU011-034018-	318080	246769	Swords Glebe	Burial Ground	No surface expression/ excavated	Excavation 02E0608
DU011-048----	0	0	Balheary	House - 16th/17th Century	Not located	New Entry
DU011-049----	0	0	Balheary	House - 16th/17th Century	Not located	New Entry
DU011-050----	0	0	Balheary	Building Possible	Not located	New Entry
DU011-051----	0	0	Brazil	Ford	Not located	New Entry
DU011-058001-	0	0	Killossery	House - 16th/17th Century	Not located	Published RMP = DU011-057002
DU011-061----	0	0	Kilsallaghan	House - 16th/17th Century	Not located	New Entry
DU011-062----	0	0	Kilsallaghan	House - 16th/17th Century	Not located	New Entry

RMP	NGC E	NGC N	Townland	Classification	Surface Expression ³	Notes
DU011-069----	0	0	Unknown	Ringfort - Rath Possible	Not located	New Entry
DU011-075----	0	0	Rath (Balrothery East By.)	House - 16th/17th Century	Not located	New Entry
DU011-088----	0	0	Roganstown	Fulacht Fia	No surface expression/ excavated	Excavation 02E0771
DU011-089----	0	0	Skidoo	Pit-Burial	No surface expression/ excavated	Excavation 02E0603
DU011-090----	317871	246530	Windmill Lands	Burial(S)	No surface expression/ excavated	Excavation 99E0544
DU011-091----	309483	244340	Ward Upper	Habitation Site	No surface expression/ excavated	Excavation 03E1358
DU011-092----	309408	245369	Ward Lower	Fulacht Fia	No surface expression/ excavated	Excavation 03E1356; Townland incorrectly entered as Ward Upper
DU011-093----	309603	244074	Cherryhound	Industrial Site	No surface expression/ excavated	Excavation 03E1360
DU011-094001-	311130	248719	Thorntown	Enclosure(S)	No surface expression/ excavated	Excavation 03E1355
DU011-094002-	311181	248681	Thorntown	Ring-Ditch	No surface expression/ excavated	Excavation 03E1355
DU011-094003-	311090	248714	Thorntown	Enclosure	No surface expression/ excavated	Excavation 03E1355
DU011-095----	0	0	"Castlefarm (Nethercross By.)	Bawn	Not located	New Entry
DU011-096----	0	0	"Castlefarm (Nethercross By.)	Souterrain	Not located	New Entry
DU011-097----	0	0	Kilsallaghan	Windmill	Not located	New Entry
DU011-098----	0	0	"Coolatrath East	Castle - Unclassified	Not located	New Entry
DU011-099----	0	0	Newbarn	Building	Not located	New Entry
DU011-100----	0	0	Kilsallaghan	Battlefield	Not located	New Entry
DU012-012----	324042	245362	Robswalls	Midden	No information	Possibly an incorrect double entry; see DU012-062
DU012-044----	0	0	Feltrim	Barrow - Mound Barrow	Not located	New Entry
DU012-047----	319636	247631	Lissenhall Great	Tide Mill - Unclassified	No information	New Entry
DU012-049----	0	0	Malahide	Mound	Not located	New Entry
DU012-050----	0	0	Malahide	Midden	Not located	New Entry
DU012-052----	0	0	Robswalls	Mound	Not located	New Entry
DU012-055----	0	0	Yellow Walls (Coolock By.)	Tide Mill - Unclassified	Not located	New Entry
DU012-059001-	0	0	Portraine Demesne	House - 16th/17th Century	Not located	New Entry

RMP	NGC E	NGC N	Townland	Classification	Surface Expression ³	Notes
DU012-062----	324100	245120	Robswalls	Midden	No surface expression/ excavated	Excavation 02E0385; incorrectly located. Should be circa 400m to northwest
DU012-063----	324260	245060	Robswalls	Prehistoric Site - Lithic Scatter	No surface expression/ excavated	Excavation 99E0550; incorrectly located. Should be circa 150m west
DU012-064----	0	0	Robswalls	Prehistoric Site - Lithic Scatter	Not located	Field collection by local amateur archaeologist 1964-1983
DU012-065----	32410	24512	Robswalls	Burnt Mound	No surface expression/ excavated	Excavation 01E0386
DU012-066----	322675	250025	Beaverstown	Habitation Site (Neolithic)	No surface expression/ excavated	Excavation 03E1634
DU012-067----	322675	250025	Beaverstown	Enclosure (Bronze Age)	No surface expression/ excavated	Excavation 03E1634
DU012-068----	319250	250439	Belinstown (Balrothery West By.)	Barrow - Unclassified	No surface expression/ excavated	Excavation 01E0744
DU013-026----	0	0	Hollywood	Water Mill - Unclassified	Not located	New Entry
DU013-028----	0	0	Parslickstown	House - 16th/17th Century	Not located	New Entry
DU014-020002-	313613	240915	Meakstown	Castle - Unclassified	Site visible	Townland incorrectly entered as Kilshane on website
DU014-037----	0	0	Balcurris	Military Camp	Not located	New Entry
DU014-038----	0	0	Cloghran (Castleknock By.)	Castle - Unclassified	Not located	New Entry
DU014-044----	0	0	"Newtown (Coolock By.	Road - Road/Trackway	Not located	New Entry
DU014-045----	0	0	Stockhole	Road - Road/Trackway	Not located	New Entry
DU014-052----	0	0	Meakstown	Enclosure Possible	Not located	New Entry
DU014-093----	311000	242900	Kilshane	Enclosure (Prehistoric)	No surface expression/ excavated	Excavation 03E1359
DU014-094----	311467	243936	Broghan	Habitation Site	No information	New Entry
DU014-096----	312151	243366	Dunsoghly	Standing Stone Possible	No information	New Entry
DU015-038----	320648	244174	Feltrim	Castle - Unclassified	Site visible	New Entry
DU015-087----	324923	239731	Baldoyle	Rabbit Warren	No information	New Entry
DU015-094----	328692	239200	Howth	Building	No information	New Entry
DU015-095----	320318	241907	Burgage	Enclosure	No information	New Entry
DU016-006----	0	0	Irelands Eye	Burial	No information	New Entry

Of the recent additions to the emerging RMP, 37 sites (or 32% of emerging RMP) were recorded during archaeological excavations (see Tables 4 & 5). The most prominent of these appear to be sites which comprise of dark, carbonised sediments (*fulachta fia*, burnt pits, burnt mounds, cereal drying kilns). This is probably due to the likelihood that darker sediments will be easier to recognise during archaeological monitoring. The remaining 77 sites were discovered during documentary research and/or field survey carried out by the Archaeological Survey of Ireland. The most prominent of these are 16th/17th-century houses, watermills, windmills, and castles (unclassified).

To date, emerging RMP sites are being added more as the result of research and survey rather than excavation, but this is likely to change in the future.

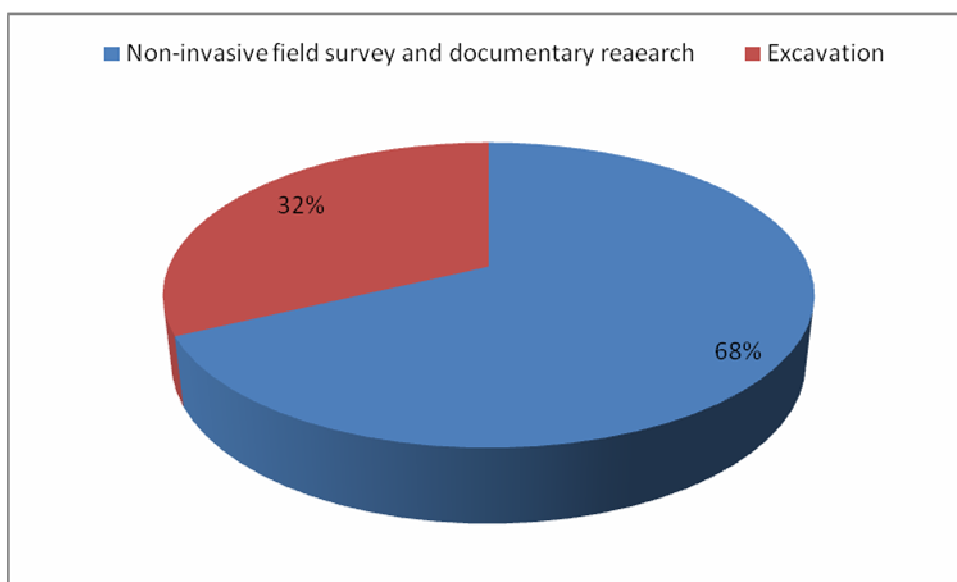


Table 4: Source of discovery for emerging RMP sites in Fingal

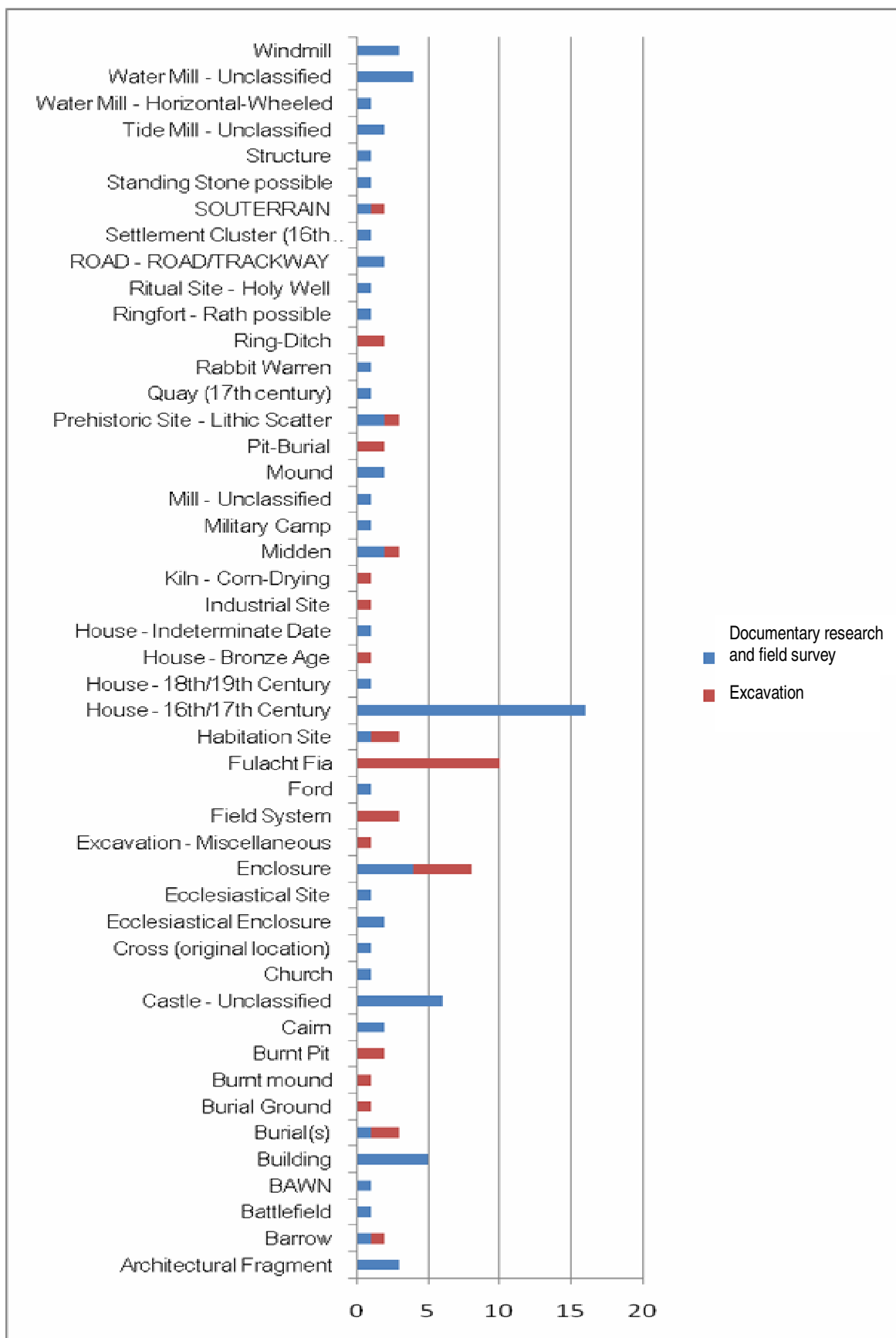


Table 5: Classifications of emerging RMP sites in Fingal county area showing proportion discovered through excavation (red) or documentary research/survey (blue)

3.2 State of preservation

The archaeological resource of Fingal exists in a number of states of preservation: upstanding structures, earthworks and subsurface or buried remains (Cooney *et al* 2000).

Upstanding remains

These sites are generally prominent in the minds of the public, due to their high visibility in the landscape. Within Fingal, many of these are megalithic structures, ecclesiastical sites or medieval castles, many of which are National Monuments or in the care or guardianship of the State or Local Authority. Many however are in private ownership and are not accessible to the public.

Earthworks

These monuments incorporate a variety of monuments from different periods and may include prehistoric burial sites –barrows, ring ditches etc; early medieval ringforts and late medieval settlements or fortifications–mottes and moated sites. These sites are commonly found in agricultural land and the traditional threat has come from reclamation or drainage projects or from erosion by encroaching ploughing or livestock.

Buried sites

As the number of excavated sites over the last decade show, many archaeological sites have no visible expression above ground, having been degraded by centuries of natural weathering or human activity, but remain below the surface. In some instances, former sites may be inferred from historic maps, aerial photography or geophysical survey. Buried archaeological deposits are frequently associated with upstanding remains, for example at Lusk, the upstanding early medieval church was surrounded by a series of concentric ditches, some of which have become fossilized in the towns streetscape (Swan 1985), while other portions of them have been revealed through archaeological excavation (Baker 2004 and O'Connell 2009). Some may never have been visible above ground, souterrains for example were underground chambers dating to c. AD 750–1250 (Clinton 2001).

Bearing in mind this variation in the state of preservation of archaeological monuments, an attempt has been made to quantify the surface expression of sites listed in the emerging RMP and in the Fingal county area, using data compiled by Fingal County Council's Field Monuments Advisor. The criteria utilised in this are as follows:

- Site visible
- Site marked by later structure/natural feature
- Not located
- No surface expression – site not visible from the ground and not excavated.
- No surface expression/excavated – site not visible from the ground and a significant proportion has been subject to archaeological excavation
- No information
- Demolished/built on – site leveled/built on in the absence of archaeological excavation

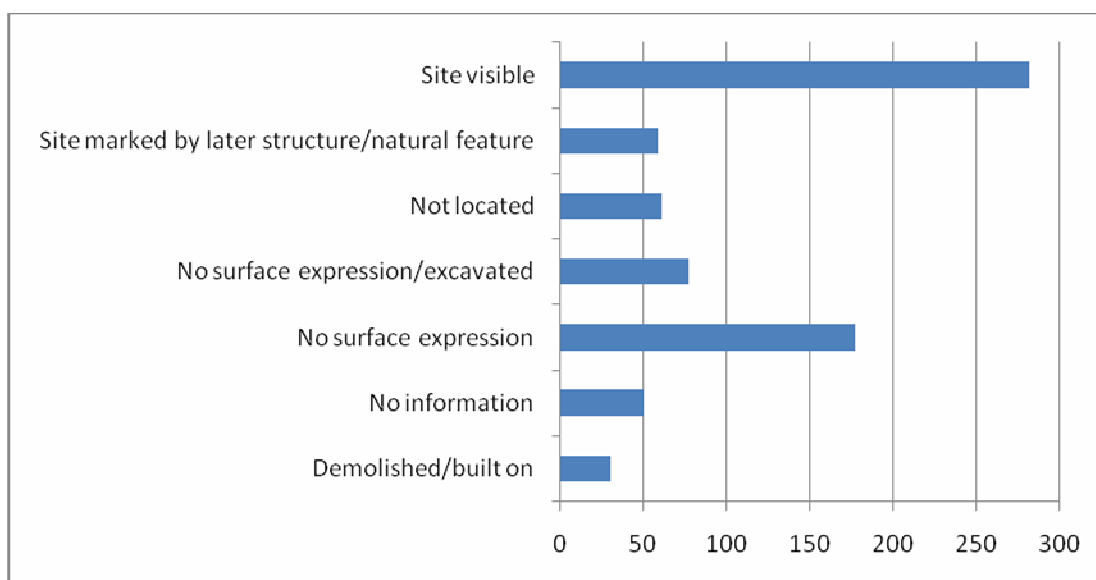


Table 6: Surface expression of archaeological sites in Fingal

This data indicates 46% of archaeological sites in Fingal are upstanding remains, i.e. visible above ground, as structures or earthworks, or in some cases where earlier buildings have been replaced by later structures (e.g. 18th or 19th century buildings on the site of medieval churches/ burial grounds). Additionally, some site locations (e.g. holy wells) can be marked by natural features.

39% of sites entered in the emerging RMP can be seen to have no surface expression, of which 11% have been archaeologically excavated, with a further 4% demolished/built on in the absence of an archaeological intervention. The remaining 24% of sites with no surface expression have been located by desk-based research of a combination of aerial photography, cartographic and documentary sources. These figures for 'invisible' sites highlight the potential for the existence of sub-surface archaeological remains throughout the county area of Fingal and illustrate the importance of commissioning archaeological assessments in advance of development.

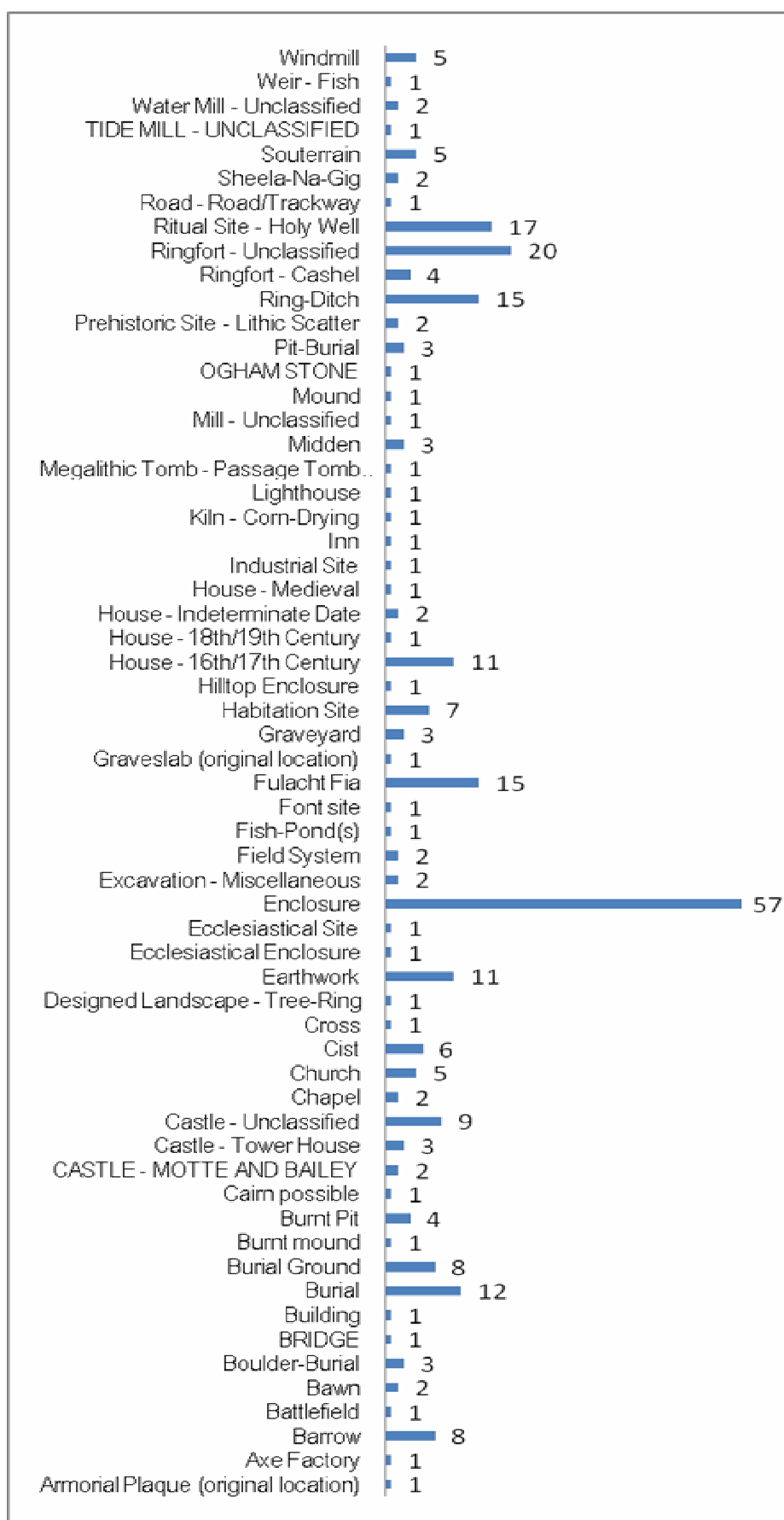


Table 7: Archaeological sites in Fingal with no surface expression

3.3 Fingal Excavations

A total of 385 licenses were issued for archaeological works in the Fingal area in the period 1999-2009, with a further 8 instances of unlicensed monitoring. Licenced excavation work was predominantly undertaken in advance of development works. The years with the highest number of recorded excavations were 2002 (63) and 2004 (73) while those with the lowest were 1999 (19) and 2009 (23).

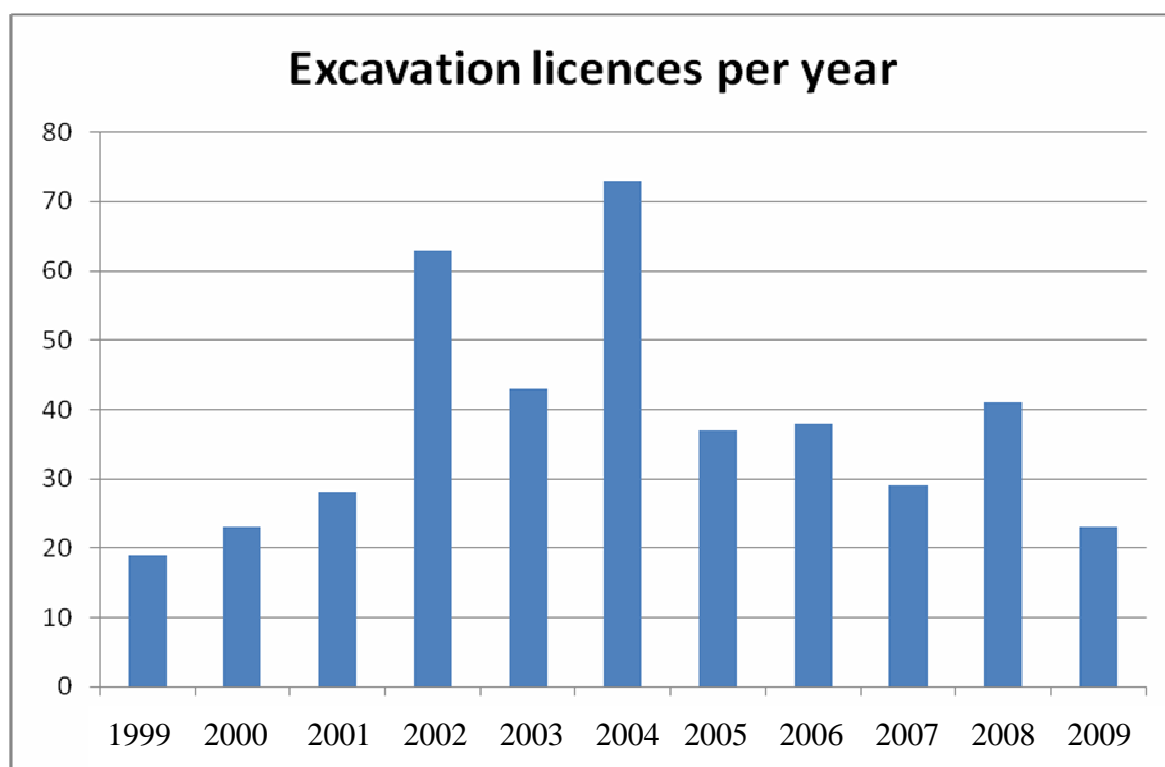


Table 8: Excavation licences in Fingal 1999-2009

3.3.1 Sourcing Reports

A total of 353 excavation reports were consulted as part of this project, and were taken from various sources. The majority were accessed at the NMS Archive Unit (199, of which 198 were digitally accessible, with the remaining 1 report in hardcopy format) and Fingal County Council (94). Remaining reports were sourced from archaeological consultancies (15) or individual licence-holders (8), secondary published sources (6), summaries provided by the RPA, (13), and from the Excavations Bulletin (20). In some instances it was possible to combine information from different sources to complete the relevant database entries. No information was available for 28 sites on the list (see Appendix 3). No work was undertaken in relation to the outstanding 2 licences. Source

material was confined to excavation reports and EIS reports were only consulted when they included substantial details of licensed archaeological testing.

Source of Report	Number
Scanned report from NMS Archive Unit	198
Hardcopy Report from NMS Archive Unit	1
Hardcopy Report from Fingal County Council	94
Report provided by company/consultancy	15
Report provided by licensee	8
Secondary publication	6
Excavation summary provided by RPA	13
Excavation summary from excavations bulletin	20
Site works undertaken but no report available	28
No site works undertaken	2
Total	385

Table 9: Sources of reports consulted for project

3.3.2 Report Contents

The majority of site information as specified in the project brief was included in consulted reports. All reports included details of site name, location, licence number, licensee/company name, and RMP number(s) in addition to the summary descriptions of works undertaken. There were some significant gaps in the quality of background information presented in some reports, and notably planning details were not supplied in 130 of the consulted reports. This may be due to excavations being undertaken in advance of infrastructure projects and/or other Local Authority developments. The reasons for omission of planning references were not explained in any instance.

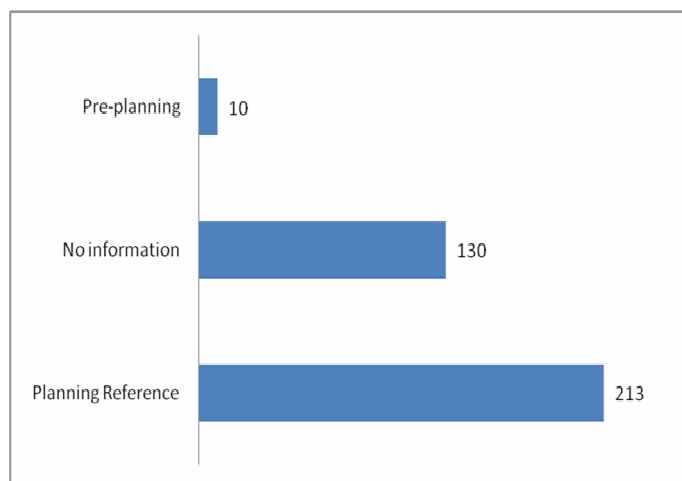


Table 10: Planning details supplied in reports

Location and site detail plans were provided in all but three reports consulted. In the vast majority of cases (237), it was possible to ascertain the location of each excavation site without much difficulty, in compiling a location plan of all site excavation extents within the county area, scanned copies of individual site plans were imported into a master-plan of the county area, re-scaled and positioned according to OS detail provided by the GIS Section of Fingal County Council. None of the site extent areas were derived from the original digital data.

3.3.3 Excavation details

The three principal types of archaeological works undertaken in Fingal were test-excavation, monitoring of ground disturbance works and full excavation (including marine investigations; see Table 11) *Test-excavation* (usually as part of an overall archaeological assessment including documentary/cartographic/historical research) is normally undertaken in advance of a proposed development and involves limited excavation within a site to determine the nature and extent of archaeological remains. *Monitoring* involves an archaeologist keeping a watching brief on ground disturbance works associated with construction and development projects. Where archaeological deposits are recorded in the course of testing or monitoring, a decision may be taken to excavate or preserve the remains in-situ

Together, these account for 355 of archaeological interventions in Fingal in the period 1999-2009. In many cases excavation licences were extended and upgraded to incorporate multiple phases of works, and may relate to testing, excavation and monitoring. Works were not undertaken in relation to two licences.

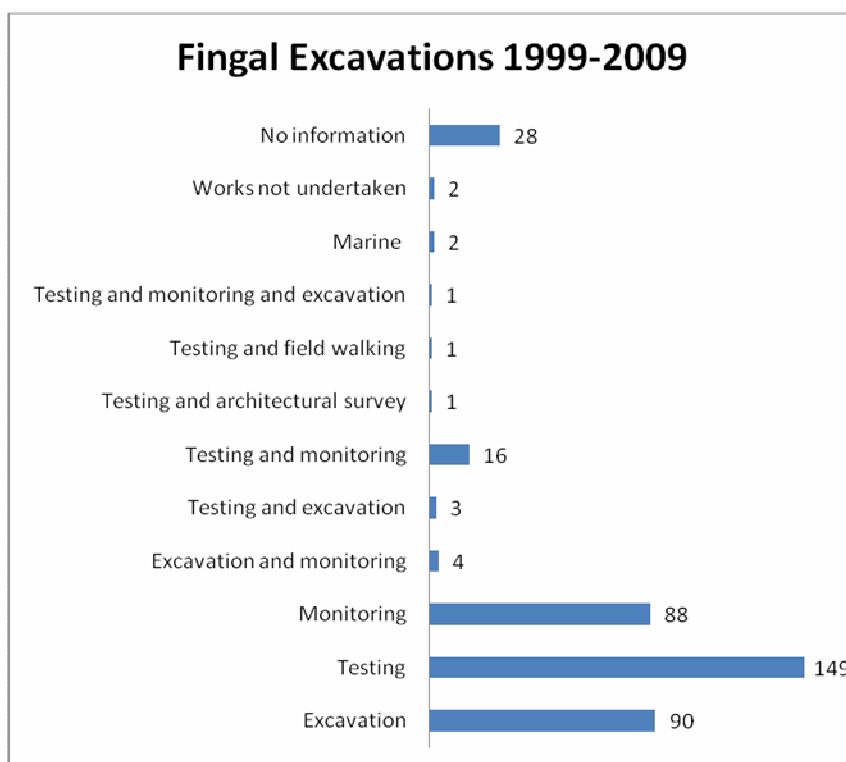


Table 11: Excavation types in Fingal 1999-200

Of the 385 licences issued, 171 (or 44%) have been undertaken at sites listed in the published RMP (see Table 12). This reflects requirements of the DoEHLG for archaeological assessments and excavations to be carried out in advance of developments in proximity to or within areas with recorded monuments. The remaining 214 excavation licences reflect requirements of the DoEHLG for archaeological assessments and excavations to be undertaken in advance of large-scale developments, which may not necessarily be listed in the published RMP. Archaeological material (of both 'high' and 'low' significance; see Section 3.3.4 below) has been recorded in 102 of these 214 licenced excavations. This figure comprises 37 sites identified through pre-development assessment/excavation entered in the 'emerging RMP' and 65 additional 'new' sites not yet entered in the RMP.

The discovery of these new sites underlines the importance of issuing appropriate requirements for archaeological investigations in advance of development. It further emphasises the existence of 'invisible' and previously unrecognised buried archaeological remains throughout the Fingal county area that have the potential to add to our knowledge of many aspects of Fingal's past. However, these 102 'new' sites have

not been recorded in the published RMP. Furthermore, only 37 have been added to the 'emerging' RMP. While future additions to the emerging RMP will be required, the creation and maintenance of the database as envisaged in this project will provide an invaluable interim resource to the professional staff of Fingal County Council and enable them to identify proposed developments in proximity to new archaeological sites.

Location of excavation	Number
Excavations at 'published RMP' sites	171
Excavations at 'emerging RMP' sites identified through pre-development assessments/excavations	37
Excavations at non-RMP sites where archaeological material was recovered	65
Excavations at non RMP sites where no archaeological material was recovered	112
Total	385

Table 12: Fingal excavations 1999-2009 in relation to RMP

A total of 32 archaeological licences (8% of total) were issued for works at locations listed in the RPS. In many cases, these sites were also RMP sites. However, the majority of reports did not record the RPS number in relation to the works.

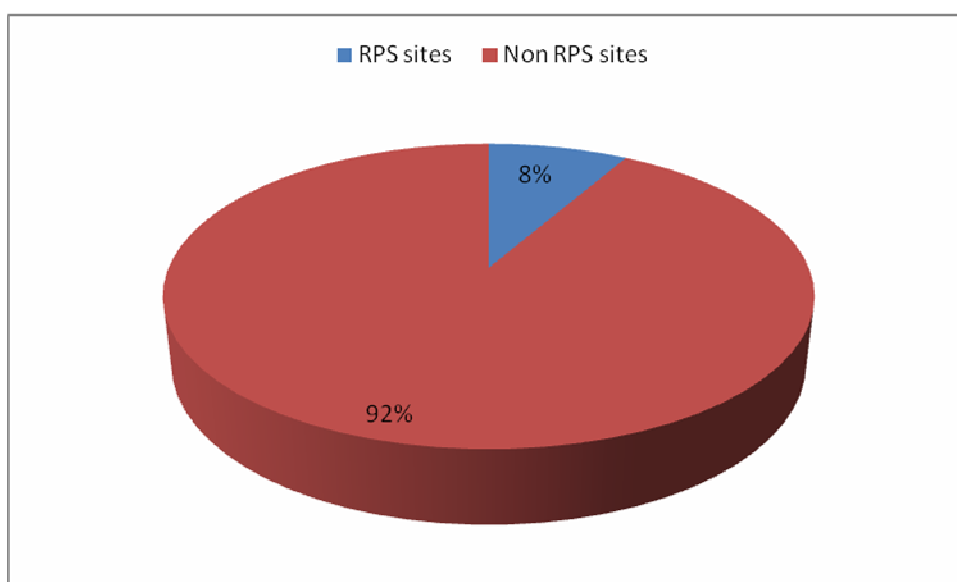


Table 13: Excavations at Fingal RPS sites 1999-2009

3.3.4 Significance of excavations in Fingal 1999-2009

An assessment of the significance of the findings from licenced archaeological works in Fingal was undertaken using the criteria developed by the Macroom/Mallow/Youghal dataset (Cronin 2009). The significance of individual sites was expressed in terms of *No significance*, *Low significance* and *High significance*:

- *No significance*: Indicated the investigation found nothing of archaeological character or importance.
- *Low significance*: The site contained a relatively small amount of archaeological deposits or material *and/or* lacked complexity (i.e. an isolated, undated feature; modern material; unstratified finds, etc.)
- *High significance*: The site contained relatively numerous and complex archaeological deposits, strata or fabric *and/or* the results of the investigation contributed to archaeological knowledge of the locality or region.

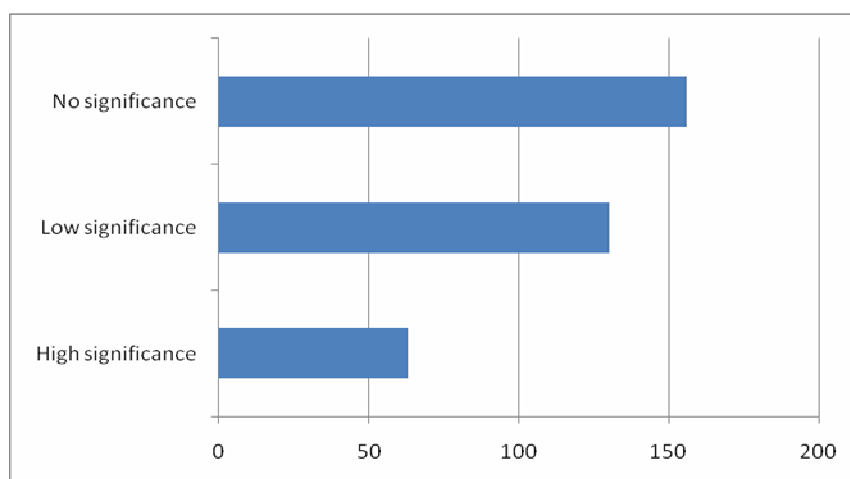


Table 14: Significance of excavations in Fingal 1999-2009

Collation of the data entries to the database has shown significant archaeological material (low to high) has been recorded in 193 or 51% of licenced excavations (Table 14). There are problems in accessing this information however and much of the data collected between 1999-2009 is inaccessible to a wider audience. The number of sites with published results is low and only a limited number of excavations are published outside of the annual excavations bulletin, to which licence holders are required to submit summary accounts of works undertaken. Additionally, a large proportion of excavations have final reports outstanding and reports currently housed at the NMS

Archive Unit have restricted access hours and require written permission from the author(s) in order for them to be used for secondary research.

3.3.5 Percentage of sites excavated

Extensive excavations were undertaken in 102 cases of the 385 issued licences. A rough estimate of the extent of surviving archaeological deposits at excavated sites was made by consulting the individual site plans. In the majority of cases (n=77; 75%), 100% of the site in question was excavated. However at 25% of sites (n=25), archaeological deposits were preserved in situ, either within developments or beyond their boundary.

An attempt was made to roughly quantify how much of each individual site was excavated. At 11 excavations, less than $\frac{1}{3}$ of of the site was removed in the course of archaeological works, 7 sites had between $\frac{1}{3}$ and $\frac{2}{3}$ of the site removed while at a further 7 sites, in excess of $\frac{2}{3}$ of the site was excavated. Although these are only rough guidelines, they highlight the fact that significant archaeological remains are preserved in situ at 25 locations in Fingal and it is imperative that the presence of these surviving remains are afforded protection in any future developments at these locations.

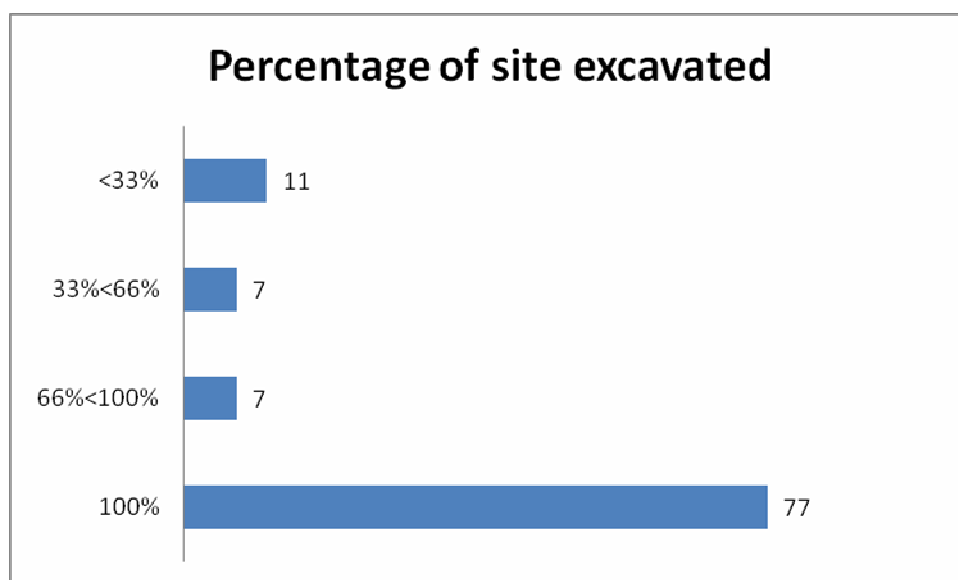


Table 15: Proportion of sites excavated

4 Dating the archaeology of Fingal

Many of the emerging RMP sites can either be assigned to a number of periods or cannot be closely dated. The most prominent of these are churches and graveyards which may contain elements dating to the medieval period or later, and a range of earthworks which could potentially date to any time from Neolithic period onwards. The following table provides details of 278 RMP sites that are either undatable in the absence of archaeological excavation or have elements that could potentially date to more than one period.

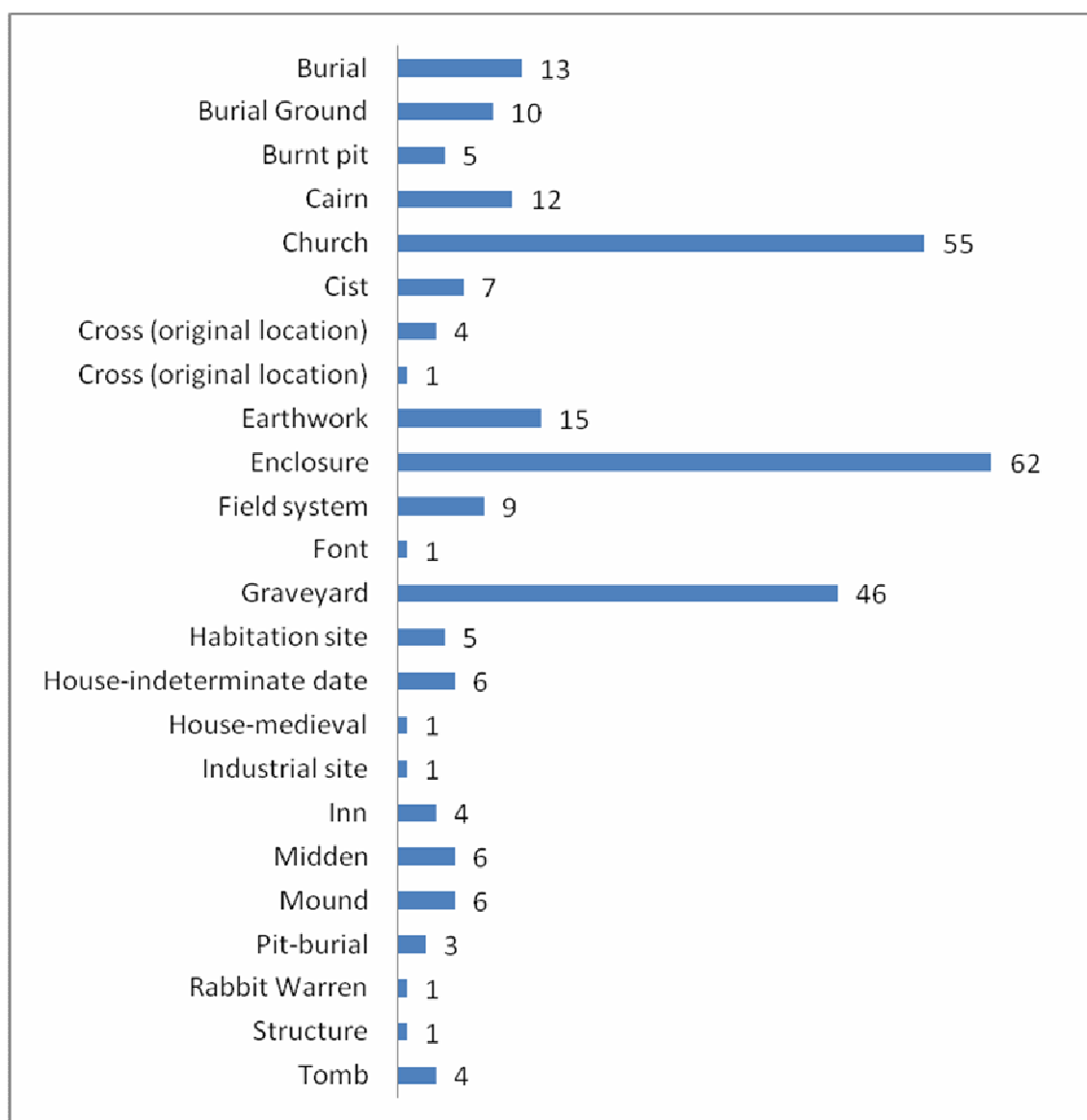


Table 16: Multi-period and undated RMP sites

4.1 Mesolithic sites (c.7000–4000 BC)

The earliest inhabitants of Fingal were mobile Mesolithic hunter-gatherers, who were active along the coast and river valleys of the county from c.7000–4000 BC. Indicators of this early activity are difficult to observe in the modern landscape, though they may include shell middens and lithic scatters located at points along the coast. These account for sixteen entries in the 'emerging RMP' (Table 17).

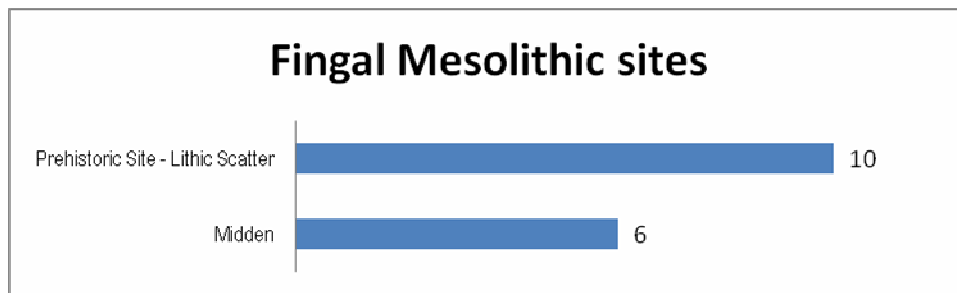



Table 17: Mesolithic sites

4.2 Mesolithic excavations 1999-2009

No sites of Mesolithic date have been recorded on excavations in the current study.

4.3 Neolithic Sites (c.4000–2500 BC)

The adoption of farming during the fourth millennium BC led to a more visible impact on the landscape, which are most obvious as the striking megalithic boulder burials and axe factories though identification of lithic scatters and excavations can fill in the Neolithic landscape. Fourteen entries in the 'emerging RMP' relate to Neolithic sites (Table 18).

**Table 18:** Neolithic RMP sites

4.4 Neolithic Excavations 1999-2009

Seven excavations undertaken in the study period produced material of Neolithic date (Table 19). The most extensive site comprised one segmented enclosure and one causewayed enclosure (03E1359). Other significant sites recorded in this period included one axe production site (93E0144) one cremation pit (04E1604) and one Neolithic house (05E0663). The remaining three sites were more ephemeral in nature and consisted of pits and postholes (02E1398, 03E0067 and 03E1634).

Licence	Townland	Details	RMP
93E0144	Lambay Island	Neolithic porphyry quarry and axe production site	DU009-001-016
04E1604	Mountgorry A	1 Neolithic cremation pit	
02E1398	Lusk	1 pit associated with grooved ware pottery	DU008-065
03E0067	Darcytown	1 Neolithic pit	
03E1359	Kilshane	1 segmented enclosure with broad bowl pottery. 1 causewayed enclosure	DU014-093
03E1634	Beaverstown	1 pit with early Neolithic pottery associated with 3 postholes	
05E0663	Flemington	1 Neolithic house	

Table 19: Neolithic excavations 1999-2009

4.5 Bronze Age (c.2500–500) sites

The following period of human activity, the Bronze Age, is marked by numerous burial or cenotaph monuments known as barrows (Table 20) and may include other forms of low mounds listed as cairns. These may contain burials, sometimes in stone lined pits known

as cists, which may occur without associated earthworks. Settlement patterns in this period can be inferred by the distribution of *fulachta fia* (sometimes referred to as burnt mounds). These consist of mounds and spreads of fire cracked stones in a matrix of charcoal enriched clay and are thought to have fulfilled numerous functions including cooking, bathing, brewing and textile processing.




Table 20: Barrows entered in Fingal RMP




Table 21: Fingal Bronze Age RMP sites

4.6 Bronze Age excavations 1999-2009

In the period 1999–2009, 59 excavations produced material of probable Bronze Age date (see Table 22). The majority of these (35 sites) relate to burnt mound activity, including *fulachta fia*/burnt mounds, burnt spreads, boiling troughs and pits filled with burnt mound material (01E0831, 01E1062, 01E1159, 01E1160, 02E0038, 02E0385,

02E0683, 02E0685, 02E0686, 02E0771, 02E0794, 02E1129, 02E1398, 02E1399, 02E1719, 03E1076, 03E1113, 03E1356, 03E1450, 04E1371, 04E1415, 05E0063, 05E0236, 06E0027, 06E0447, 06E0996, 07E1155, 08E0055, 08E0529, 09E0448, 09E0449, 09E0465, 09E0466, 09E0478, 09E0479). Further settlement activity from this period has been recorded in the form of structures and houses at 5 sites (02E0297, 02E0298, 04E0680, 06E0027, 06E0447), 1 enclosure (06E0027) and a range of ephemeral features (pits, postholes, hearths and linear features) at a further 9 sites (02E0603, 03E1358, 03E1634, 04E0209, 05E0848, 05E1055, 08E0032, 08E0054, 08E0106).

Bronze Age funerary activity was recorded at 16 sites. These included 7 sites with barrows/ringditches (02E1029, 04E0741, 04E1066, 05E1355, 06E0348, 06E0447, E3918) and 7 sites with cremation pits (02E0050, 02E1031, 03E0067, 04E0680, 04E1066, 09E0478 and E3917). The remaining two Bronze Age funerary sites comprised burials inserted into the Neolithic segmented enclosure outlined above (03E1359) and a pit associated with vase urn pottery (09E0303).

This identification of relatively large quantities of Bronze Age material would suggest that Fingal was more extensively settled in this period than the preceding Neolithic. This apparent increase in population was accompanied by changes in the prevailing burial ritual with a move away from communal burials familiar from megalithic tombs, to individual burials, associated with barrows and simple pits.

Table 22: Bronze Age excavations in Fingal 1999-2009

Licence	Townland	Details	RMP
01E0831	Staffordstown	1 fulacht fiadh trough	DU008-061
01E1062	Coldwinters	1 fulacht fiadh	DU008-070
01E1159	Thomondtown	1 fulacht fiadh	DU008-067
01E1160	Thomondtown	1 fulacht fiadh	DU008-068
02E0038	Corduffhall	1 fulacht fiadh	DU008-062
02E0050	Richardstown	1 cremation pit preserved in-situ	DU007-034
02E0297	Flemington	Circular slot trench/structure	
02E0298	Clonard or Folkstown Great	1 roundhouse	DU004-046
02E0385	Robswalls	1 burnt spread	DU012-065
02E0603	Skidoo	2 pits containing Bronze Age pottery	DU011-089
02E0683	Knock	1 burnt mound	DU005-063
02E0685	Knock	1 burnt mound	DU005-062
02E0686	Jordanstown	1 burnt mound	DU008-062
02E0771	Roganstown	1 burnt spread	DU011-088
02E0794	Lusk	2 burnt mounds	
02E1029 & 02E0871	Lusk	1 ringditch and several burnt pits.	
02E1031 & 02E0871	Lusk	1 cremation pit and 1 burnt pit	
02E1129	Lusk	1 burnt mound	
02E1398	Lusk	1 pit with burnt mound material	DU008-065

Licence	Townland	Details	RMP
02E1399	Lusk	1 trough and well	
02E1719	Lusk	3 pits filled with burnt mound material	
03E0067	Darcytown 1	Late Bronze Age cremation cemetery and Bronze Age pit	DU005-068
03E1076 & 03E0283	Courtough	1 disturbed fulacht fiadh	
03E1113	Lusk	1 burnt mound trough	
03E1356	Ward Lower	1 burnt spread	
03E1358ext	Ward Upper	1 pit with associated middle to late Bronze Age pottery. 1 small burnt pit, 1 cremation pit and 1 linear feature	DU011-091
03E1359	Kilshane	Bronze Age funerary activity undertaken at site of Neolithic segmented enclosure	DU014-093
03E1450	Newtown	2 burnt spreads	Possibly DU014-092
03E1634	Beavertown	1 posthole and 2 pits dated to early Bronze Age by pottery	
04E0209	Barnageeragh	1 pit	
04E0741	Darcytown 2	Late Bronze Age ringditch	
04E0680	Glebe South	1 structure succeeded by late Bronze Age cremation pit burials	
04E1066	Mountgorry	1 ringditch with a central cremation pit.	
04E1371	Balgriffin Park	2 burnt spreads	
04E1415	Maynetown	1 burnt mound trough	
05E0063	Flemington	3 concentrations of burnt mound material	
05E0236	Coldwinters	1 enclosure post-dated by a burnt mound	DU008-064 DU008-070
05E0848	Lusk	Early Bronze Age hearths and postholes. Late Bronze Age ditch	
05E1055	Rush	Spreads and pits. 1 pit associated with late Bronze Age coarse ware pottery.	
05E1355	Thorntown	1 ringditch	DU011-094002-
06E0027	Ballalease North/ South, Ballymastone, Portrane, Ballisk, Donabate, Corballis	At location of geophysical anomalies. Fulachta fia, possible ditched enclosure, foundation trench for circular structure.	
06E0228 & 08E0032	Cappogue	1 middle bronze age pit	
06E0348	Kellystown	3 burial barrows.	
06E0447 & 04E1639	Barnageeragh	1 roundhouse, 2 burnt mounds and 1 ringditch	
06E0996	Townparks	5 burnt mounds	
07E1155	Clogheder	2 burnt mounds	
08E0054	Folkstown Little	A concentration of linear features, stakeholes and pits dated by flint and pottery	
08E0055	Folkstown Little	1 burnt mound, 2 sub-rectangular unlined troughs and 2 pits.	
08E0106	Clogheder	1 Bronze Age linear ditch and 1 pit	
08E0529	Belcamp	1 fulacht fiadh	
09E0303	Clogheder, Clonard or Folkstown Great, Folkstown Little and Stephenstown	1 pit associated with 11 sherds of 'vase-urn pottery (early Bronze Age).	
09E0448	Belinstown	4 fulachta fiadh	
09E0449	Belinstown	1 burnt mound trough	
09E0465	Miltonsfield	1 pit filled with burnt mound material	
09E0466	Fosterstown South	Burnt spread	
09E0478	Ballystraun	1 pit with burnt mound material and a cluster of cremation pits	
09E0479	Ballystraun	1 burnt spread and a series of pits filled with burnt mound material	
E3917	Bay.	3 cremation burials.	

Licence	Townland	Details	RMP
E3918	Bay 2	Middle Bronze Age ringditch	

4.7 Iron Age (500 BC– AD 500) sites

By contrast to the preceding Bronze Age, the evidence of recorded monuments in the Iron Age is sparser. However, recorded hilltop enclosures and promontory forts dating to this period may provide evidence for an increasing concern with defence and display of prominent settlements (Table 23).

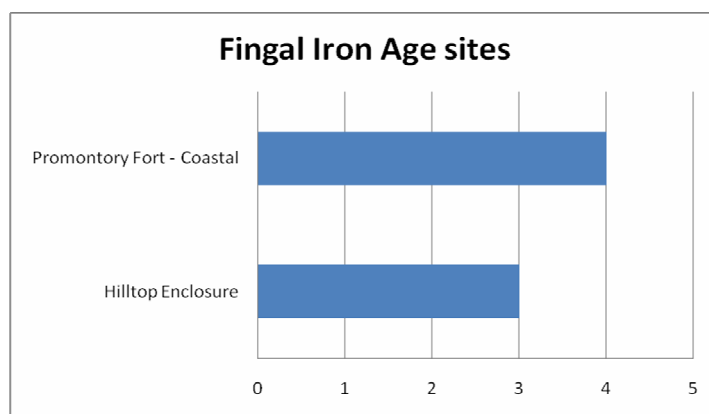


Table 23: Fingal Iron Age RMP sites

4.8 Iron Age excavations 1999-2009

Iron Age material has been recovered from seven excavations in the past decade in Fingal (see Table 24). This includes five ringditches from three separate excavations (01E0744, 04E0680 and E4030/09E002) and hearths and kilns from an additional three excavations (02E0297, 04E0741 and E3918). The final site with recorded Iron Age activity was an early medieval enclosed settlement with Iron Age origins (99E0155).

Licence	Townland	Details	RMP
99E0155	Rosepark	Enclosed settlement with Iron Age origins	DU005-013002
01E0744	Belinstown	1 ringditch	
02E0297	Flemington	1 iron age hearth	
04E0680	Glebe South	2 middle Iron Age ringditches	
04E0741	Darcytown 2	1 cereal drying kiln	
E3918	Bay 2	1 hearth/kiln	
E4030 & 09E0002	Baldrumman	2 ringditches	

Table 24: Iron Age excavations in Fingal 1999-2009

4.9 Early medieval sites

Settlement patterns in the early medieval period can be inferred by the distribution of ringforts, souterrains and ecclesiastical related features (see Table 25). Ringforts are enclosed farmsteads comprising a roughly circular area and defined by an earthen bank and external ditch. In some cases, they can be associated with underground chambers and passages, known as souterrains dating to c. AD 750–1250 (Clinton 2001). This period also saw the introduction of Christianity, whose influence in Fingal can be ascertained by the presence of ecclesiastical enclosures cross-slabs and round towers.

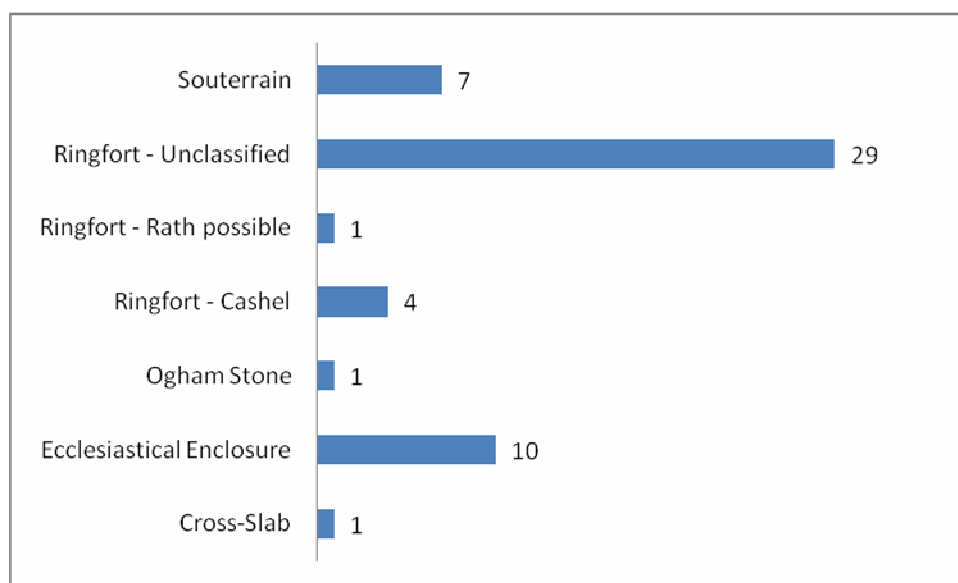


Table 25: Fingal early medieval RMP sites

4.10 Early Medieval excavations 1999-2009

Early medieval material has been recovered from 26 excavations within Fingal (see Table 26), of which 7 were multi-period complexes with prehistoric and/or medieval phases of activity. 10 of these excavations were undertaken at emerging RMP sites.

Early medieval sites account for some of the most significant excavations in Fingal, with 9 ringforts recorded at eight sites (99E0155, 02E1129, 05E0663, 05E0848, 06E0477, 07E0836/08E0375, 09E0448, 09E0466) and contribute significantly to knowledge of settlement in this period. Additional smaller scale settlement, agricultural and industrial activity has been recorded at 9 sites (02E0128, 02E0296, 02E0684, 03E1360, 04E0209, 06E0228, 08E0155, E3919 and E3920). Finally, 4 souterrains have been recorded at 3 locations (C010, 06E0477 & 08E0375).

Significant ecclesiastical remains were also recorded and included cemetery/burial grounds at 7 sites (99E0217, 99E0219, 03E1080, 03E1362, 04E0680, 05E0161/C010 and 06E0228), with ecclesiastical remains identified at a further 4 sites (01E0872/C010, 03E1080, 04E0543, 08E0058).

Licence	Townland	Details	RMP
99E0155	Rosepark	Early medieval enclosed settlement	DU005-013002
99E0217	Gracedieu	Cemetery and enclosure	DU007-015009 DU007-015010
99E0219	Westereave	Cemetery	DU011-084
01E0872	Lusk	Ecclesiastical enclosure	DU008-010006
02E0128	Richardstown	2 corn drying kilns	
02E0296	Flemington	Corn drying kiln	
02E0684	Jordanstown	5 corn drying kilns	
02E1129	Lusk	Enclosed settlement	
03E1080, 04E0543, 06E0578	Oldtown	Ecclesiastical enclosure and burial ground	
03E1360	Cherryhound	Metalworking area and cereal processing	
03E1362	Drinan/Nevinstown	Unenclosed burial ground	
04E0209	Barnageeragh	U-shaped enclosure and spread	
04E0680	Glebe south	17 cist burials	
05E0161, C010	Lusk	Ecclesiastical enclosure, burial ground and souterrain	DU008-010006
05E0663	Flemington	Enclosed settlement	
05E0848	Lusk	Field system succeeded by defended farmstead	DU008-010
06E0228	Cappogue	Settlement and burial ground	DU014-027 and DU014-028
06E0477	Barnageeragh	Enclosed settlement associated with roundhouse, 2 souterrains and a penannular enclosure.	DU005-016 DU005-017001 DU005-017002
07E0836	Stephenstown	Ringfort and corn drying kiln	DU005-052
08E0058	Church Road, Swords	Small scale activity associated with early ecclesiastical site	DU011:034
08E0155	Turvey Avenue, Donabate	Pits and ditches of probable early medieval date	
08E0375ext	Stephenstown and Folkstown Little	Ringfort and souterrain	
09E0448	Belinstown	Double ditched enclosure with rectangular annex	
09E0466	Fosterstown South	1 sub-circular bivallate enclosure with rectangular annex, 1 D-shaped enclosure and 1 circular enclosure	
E3919	Bay	1 pit and 1 gully	
E3920	Bay	1 cereal drying kiln, pits and gullies	

Table 26: Early medieval excavations in Fingal 1999-2009

4.11 Late Medieval (AD 1169–1550) sites

In the late medieval period, many prominent and highly visible structures were erected and are reflected in both the published and emerging RMP (see Table 27). These include castles and religious establishments.

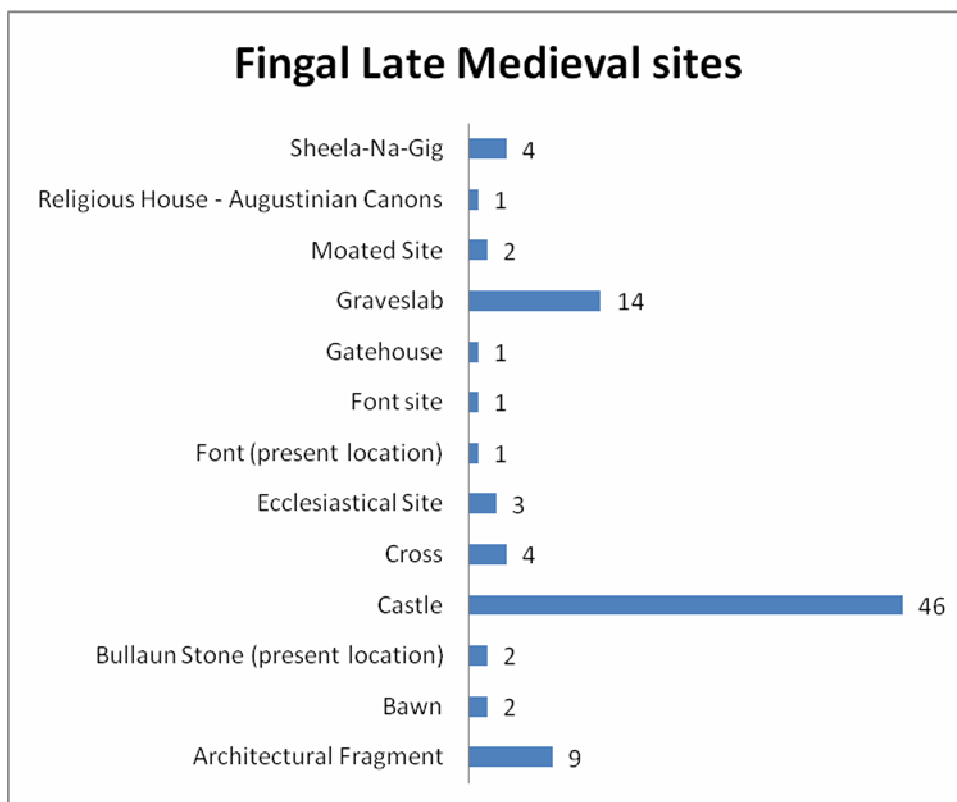


Table 27: Fingal late medieval RMP sites

Castles are the most frequently recorded late medieval sites with 42 entries (see Table 28). These can be classified as tower houses, motte and baileys, possible mottes and Anglo-Norman masonry castles.

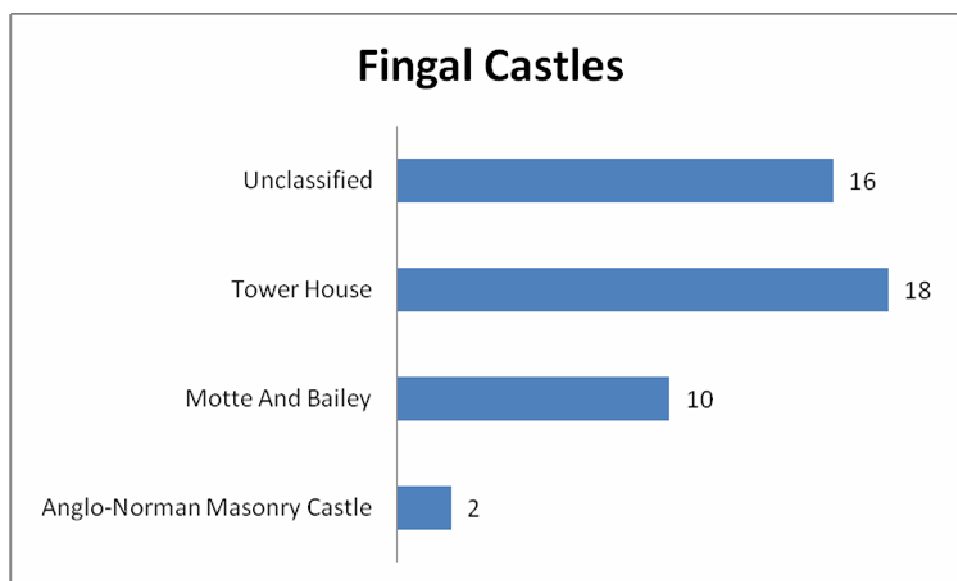


Table 28: Breakdown of castles in Fingal

4.12 Late Medieval excavations 1999-2009

Late medieval material has been recovered from 32 of the excavations recorded in the database (Table 29), with 17 of these sites multi-period complexes. In total, 21 of these excavations were undertaken at RMP sites. The majority of the excavated late medieval sites consisted of pits, ditches and occupation layers. However, some of the more significant excavations consisted of larger settlements, field systems and in one instance a windmill. A possible pottery kiln in Castleknock townland (04E0935) is nationally important considering the absence of these structures generally in the Irish archaeological record.

Licence	Location	Details	RMP
98E0082	Church Lane, Swords	1 area of rough stone paving, 3 hearths and a rectangular pit.	DU011-035
99E0690	Turvey Avenue, Donabate	Late medieval ploughsoil and pits	DU012-005
00E0034	Glebe South	Ditches, cobbled surfaces and a possible structure	DU005-064
01E0002	Swords Castle	Wall footings, paths, drains, cobbled and mortared ground surfaces, a mortared step at an ope in the curtain wall and a barrel vault at the curtain wall of Swords Castle were recorded in advance of conservation works	DU011-034001
01E0255	Balrothery	1 late medieval pit	DU005-011 & DU005-057
01E0311 & 01E0370	Bremore	A late medieval field system.	DU002-002001
02E0078	Ballough	1 ditch	
02E0386	Robswalls	1 deposit of shell	
02E0649	Lambay Island	Multiple grave	DU009-001
02E0769	Skidoo	Gully	
02E1209	Roganstown	1 pit associated with late medieval pottery	
02E1279	Main Street, Swords	Late medieval layer of soil	DU011-034001
02E1451	Portrairie	2 shell layers and a section of wall	DU008-031
03E1359	Kilshane	Pits with associated pottery and ditches.	DU014-093
03E1362	Drinan	Late medieval windmill	
03E1804	Abbey Street, Howth	Section of wall	DU015-093-002
04E0185	Beavertown	1 pit and 1 linear feature	
04E0680		1 ditch associated with 2 corn drying kilns	
04E0751	Glebe south	1 ditch and 2 corn drying kilns	DU005-057
04E0796 & 04E0935	Castleknock	Possible pottery kiln	
04E0903	Lusk	Pits associated with late medieval pottery	DU008-010
04E1415	Maynetown	5 late medieval ditches	DU015-014 & DU015-055
05E0044	Meakstown	Late medieval settlement	DU014-020
05E0848	Lusk	Late medieval field system	DU008-010
06E0228	Cappoge	Late medieval settlement	DU014-027 & DU014-028
07E0409	Lusk	Late medieval agricultural features	DU008-010
08E0054	Folkstown Great and Folkstown Little	2 late medieval structures. 1 was associated with a cobbled yard and a drystone boundary wall. A third structure associated with a field system	DU005-052001 & DU005-052002
08E0528	Flemington Lane, Balbriggan	6 ditches	

08E0375	Stephenstown	Dispersed late medieval settlement activity	DU005-052 & DU005-001
09E0261	Lusk	Pits and ditches	DU008-010
09E0465	Miltonsfield	1 late medieval field system	
E3919	Bay	2 ditches and 1 spread	

Table 29: Late medieval excavations in Fingal 1999-2009

4.13 Post Medieval (post-1550AD) sites

A large proportion of Fingal's recorded monuments date to the post-medieval period (see Table 30) and includes houses, bridges, designed landscape features, coastal defences, ecclesiastical sites such as holy wells, tombs and chapels, and industrial activity such example mills and industrial sites.

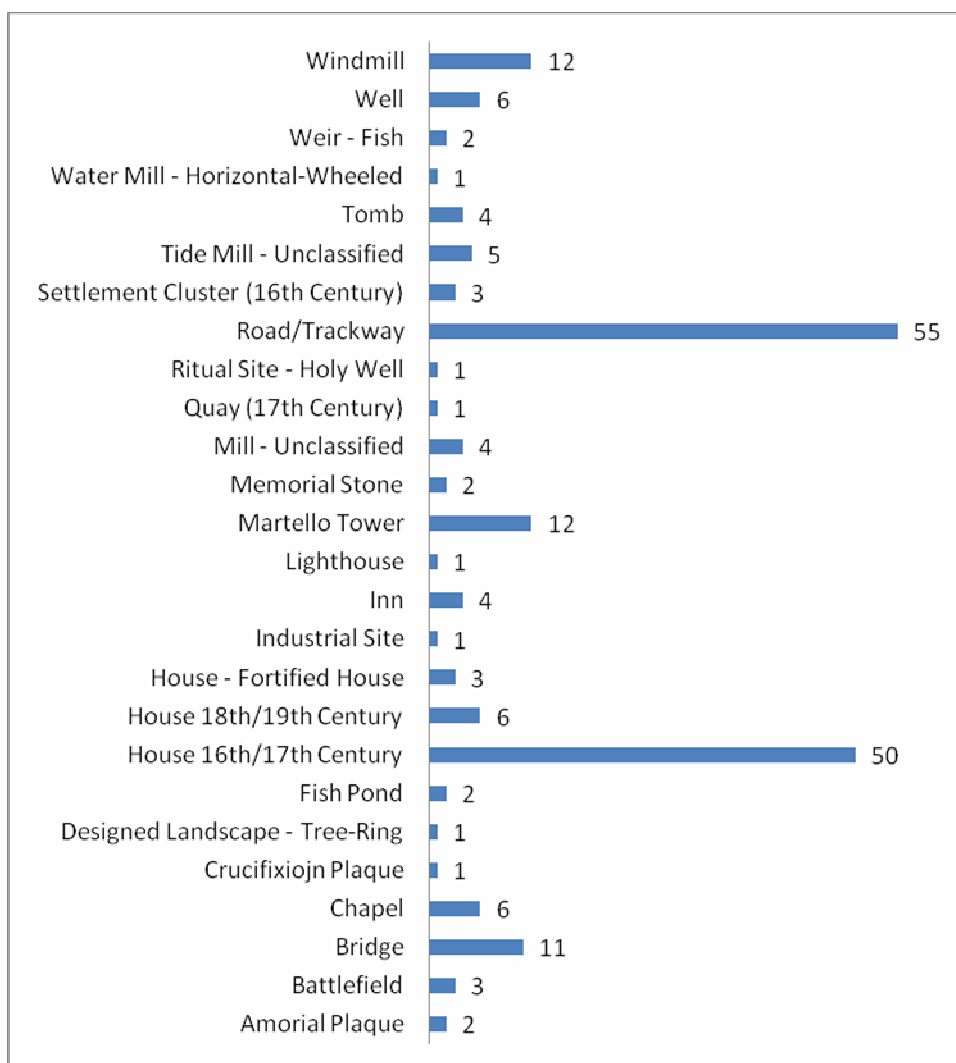


Table 30: Fingal post-medieval RMP sites

4.14 Post medieval excavations 1999-2009

Post medieval material has been recovered from 33 of the excavations recorded in the database (Table 31), 8 of which were multi-period complexes, with 19 undertaken at RMP sites. A significant proportion of the post-medieval sites comprised pits and field systems or drainage ditches; however more substantial features included buildings, a shipwreck, and industrial sites.

Licence	Location	Details	RMP
99E0320	Bridge Street, Swords	19 th Century stone quarry	DU011-034
99E0321 & 99E0322	Grange	17 th Century structure and pits	DU015-070
99E0620	Cruiserath	19 th Century building, farmyard and gardens	DU013-037
99E0690	Turvey Avenue, Donabate	Pits	DU012-005
99E0727	Mill St./Georges Hill, Balbriggan	Mill complex	DU005-051
01E0255	Old coach road, Balrothery	Linear features	DU005-011
01E0403	Sutton/Dublin Bay	18 th - 19 th Century shipwreck	
01E0718	Sutton/Dublin Bay	18 th - 19 th Century shipwreck	
01E1155	Nevitt	2 pits	
02E0421	Lusk	2 ditches	DU008-010
02E1422 & 04E0033	St. Mary's Church, Clonsilla	Post-medieval burials	DU013-017
03E0404	Balrothery	Field drains, boundaries and furrows	
03E0458	Maynetown	Brick spread	
03E0935	St. Mary's Church, Howth	19 th century church	DU015-042
03E1096	Abbotstown	1 post-medieval wall	DU014-051
04E0185	Beaverstown	1 pit and 1 linear feature	
04E0558	Luttrellstown Castle	Walled garden and post-medieval garden features	DU017-004
04E0903	Lusk	Linear features	DU008-010
05E0044	Meakstown	Drains, ditches and a masonry wall	DU014-020
05E0360	Corduff House, Blanchardstown	Post-medieval house	DU013-025
05E0725	Seatown Castle, Swords	Stone surface	DU012-021
05E0848	Lusk	18 th Century agricultural activity	DU008-010
05E1040	The Green, Balrothery	18 th Century structure (?barn)	
06E0228 & 08E0032	Cappoge	1 17 th - 18 th Century burial	DU014-027 and DU014-028
06E0440	Corballis	6 phases of building activity associated with Corballis House	DU014-011
07E0409	Lusk	Agricultural activity	DU008-010
07E0119	Brazil	Building rubble associated with Brazil house	
07E1101	St. Maur's Church, Rush	18 th and 19 th century building phases of church	
08E0054	Folkstown Great	Drainage ditches	
08E0847	Tankardstown, Balbriggan	Brick kiln	
09E0093	Cloghran	Settlement remains associated with Cloghran House	
09E0464	Lissenhall Little and Balheary Demesne	Bridge and culvert	
09E0467	Fosterstown South and Cloghran	Agricultural features and townland boundary.	

Table 31: Post-medieval excavations in Fingal 1999-2009

5 Discussion

This assessment has enabled a brief examination of the archaeological resource in the Fingal county area, principally through a review of sites and monuments data and archaeological excavations in the county. The statutory register of individual archaeological sites and monuments is the RMP, established under Section 12(1) of the National Monuments (Amendment) Act 1994 which contains descriptive lists and maps of all sites, monuments and zones of archaeological potential in the country.

This project has also highlighted the diversity of archaeological sites and monuments in Fingal with no fewer than 99 categories of monument recorded in the RMP within the county area. While 33 of these categories contain a single entry, relatively large numbers of ecclesiastical sites, enclosures, ringforts and barrows are recorded. Some of the rarer site types include axe factory, 19thC cross, cross-slab, crucifixion plaque, tree-ring, ford, neolithic habitation site, Bronze Age house, medieval house, industrial site, inscribed stone(s), corn drying kiln, lighthouse, military camp, ogham stone, rabbit warren, 16th settlement cluster and horizontal-wheeled water mill. However, in terms of dating, the most apparent gap in our knowledge of Fingal's relates to the mesolithic period. No excavation sites of mesolithic date were recorded in the study area in the period 1999-2009. The sole trace of mesolithic activity in Fingal from this period relates to shell middens and scatters of flint objects, both of which often contain material of later periods. The succeeding farmers of the fourth millennium BC had a more visible impact on the landscape, which are most obvious as the striking megalithic tombs and boulder burials. Additionally, 7 excavations undertaken in the study period produced material of Neolithic date comprising both settlement and burial evidence. The most significant sites in this period were a segmented enclosure and a causewayed enclosure excavated in Kilshane townland in advance of the N2 and the axe production site at Lambay Island which has been the subject of important archaeological research for over a decade.

This identification of relatively large quantities of Bronze Age material both within the RMP and as a result of pre-development excavations would appear to suggest that Fingal was more extensively settled in this period than the preceding Neolithic. This is reflected in the identification of relatively large numbers of barrows (burial/cenotaph monuments) and *fulachta fiadh*. In the period 1999–2009, 59 excavations produced material of probable Bronze Age date with 35 sites producing material relating to burnt mound activity, including *fulachta fia*/burnt mounds, burnt spreads, boiling troughs and pits filled with burnt mound material. Further settlement activity from this period has been

recorded in the form of structures and houses at 5 sites and funerary activity recorded at a further 16 sites.

The following period of human activity, the Iron Age, coincides with another potential gap in our knowledge of Fingal's past. Although recorded hilltop enclosures and promontory forts may provide evidence for an increasing concern with defence and display in this period, the identification of only 7 potential Iron Age sites in the RMP highlights the difficulty of recognising Iron Age sites. However, Iron Age material has been recovered from seven Fingal excavations in the period 1999-2009 including ringditches, hearths and kilns and an early medieval enclosed settlement with Iron Age origins.

By contrast early medieval settlement and ecclesiastical activity is much more visible with ringforts, souterrains and ecclesiastical related features all well represented in the RMP. Further early medieval material has been recorded at 26 excavations within Fingal in the period 1999-2009. These account for some of the most significant excavations in Fingal, with 9 enclosed settlements recorded. Ecclesiastical remains were also recorded in recent excavations including cemetery/burial grounds and other ecclesiastical remains.

The published and emerging RMP both reflect the erection of prominent and highly visible structures including castles, ecclesiastical sites, houses, bridges, designed landscape features, coastal defences and industrial sites. The majority of the excavated late and post-medieval sites in the period 1999-2009 consisted of pits, ditches and occupation layers. However, a possible late medieval pottery kiln excavated at Castleknock may be of national importance.

The RMP for County Dublin was published in 1998. Consequently, archaeological sites and monuments in Fingal which have been discovered since 1998 and not entered in the published RMP do not enjoy the same measure of protection as those in the published list (see Section 2.1). However, the published RMP is now augmented by periodic updates published on the website of the ASI. The combined published and unpublished data has been referred to in this report as the 'emerging RMP'. Currently, there are 833 combined entries for archaeological sites recorded in the emerging RMP including 680 in the published RMP, 114 new sites entered in the emerging RMP and 39 redundant records.

To date, emerging RMP sites are being added more as the result of the ongoing work of the ASI, which accounts for 77 of the 114 recent additions. However, of the 385 excavation licences issued in Fingal in the period 1999–2009, 214 of these were archaeological assessments and excavations undertaken at development sites not listed in the published RMP. This reflects requirements of the DoEHLG for archaeological assessments and excavations to be undertaken in advance of large-scale developments, regardless of whether or not these are in proximity to known archaeological sites. Archaeological material has been recorded in 102 of these 214 licenced excavations. However, currently only 37 of the 'new' sites have been entered in the emerging RMP.

Future additions to the emerging RMP will undoubtedly be required. However, the creation and maintenance of the database as envisaged in this project will provide an invaluable interim resource to the professional staff of Fingal County Council and enable them to identify proposed developments in proximity to new archaeological sites which have not been entered in either the published or emerging RMP. It is important that the emerging RMP as published on the website of the ASI is consulted by Fingal County Council staff in conjunction with the published RMP and the Fingal excavations database in relation to future development projects within the county area. Furthermore, the discovery of these new sites underlines the importance of issuing appropriate requirements for archaeological investigations in advance of development and the need for Fingal County Council professional staff to continue to consult with the DoEHLG in relation to planning and development within the county. The new sites also emphasise the existence of 'invisible' and previously unrecognised buried archaeological remains throughout the county area that have the potential to add to our knowledge of many aspects of Fingal's past.

Significant archaeological material (low to high) has been recorded in 193 or 51% of licenced excavations (i.e. full archaeological excavation) in Fingal in the period 1999-2009. However, the number of sites with published results is low. Additionally, a large proportion of excavation projects have not been brought to completion, i.e. final reports are outstanding. Currently, reports housed at the NMS Archive Unit have restricted access hours and require written permission from the author(s) in order for them to be used for secondary research. Consequently, large quantities of information on excavations in the period 1999-2009 remains relatively inaccessible to the wider public as well as relevant professionals. The creation of an archive of unpublished excavations

within the county area, if made accessible, would provide a valuable resource to the wider public in addition to heritage professionals and academic researchers. It is envisaged that if such an archive were to be established, reports would be made available for consultation only subject to the written permission of the commissioning institution/company.

Extensive excavations were undertaken at 102 sites in Fingal in the period 1999-2009. In the majority of cases (75%), 100% of the site in question was excavated. However at 25% of sites, archaeological deposits were preserved in situ, either within developments or beyond their boundary. It is imperative that the presence of these surviving remains are afforded protection in any future developments at these locations.

6 Conclusions and Recommendations

Significant archaeological excavations have been undertaken within the county area of Fingal in the period 1999-2009. These excavations cover all periods of Irish archaeology from the Neolithic to post-medieval era. As may be expected, the general distribution of excavation sites corresponds to those areas that have seen large scale development, particularly within urban areas, or where large housing developments have been built, or along the routes of motorways and gas pipelines. This activity has created a large corpus of 'grey literature' which is currently held in the archives of private individuals/companies and the DoEHLG.

In addition to excavation data, the RMP in the county area has been updated since the publication of the RMP list in 1998. Currently information on new archaeological sites entered in the emerging RMP and recorded in the course of development-led excavations is not readily available to professional staff of Fingal County Council. It is therefore imperative that Fingal County Council considers the impact of future development in the county area on emerging archaeological sites.

Recommendation

That Fingal County Council refers planning applications and plans for the councils own developments in proximity to emerging archaeological sites to the Development Applications Unit of the DOEHLG. The database created in the course of this project should be consulted by professional staff within the County Council in assessing the potential impact of all future developments on the archaeological resource within the county area

Currently there is some variation in how basic site information is presented in excavation reports. Some contractors present a 'Project Details' page where basic information (licencee, planning ref, site name, client, RMP number, duration of works, National Grid co-ordinates, type of excavation etc) are presented before the excavation report. However it has been observed that the presentation of basic data is by no means consistent and in many cases, it was necessary to search for details within reports, while in others, basic data was not recorded at all. Guidelines for authors of excavation reports are available from the DoEHLG⁴ and set out a requirement for the following information:

⁴ <http://www.archaeology.ie/PublicationsFormsLegislation/FileDownload.152.en.pdf> [accessed 10 May 2010]

- Site name (to include townland and county, and street address if within a town)
- Excavation Licence Number and Consent/ Direction Number as appropriate.
- Planning reference number(s) if appropriate.
- Name of the site director.
- Date of submission of the report.

Recommendation

A requirement for standardised report format based on the guidelines issued by the DoEHLG might assist Fingal County Council planners in collecting and collating archaeological data associated with planning compliance.

Where multiple phases of development works were undertaken, individual projects might accrue a number of licences for individual phases of works, or a single licence might be extended and upgraded over a number of phases (e.g. a testing licence extended to an excavation licence). There were no established guidelines on this matter and the issuing of multiple licences or retention of individual licences appears to have been at the discretion of the archaeological consultancy or individual archaeologist undertaking the works.

Only a small proportion of excavation reports (15% of full excavation reports) were accompanied by radiocarbon dates. In many cases, radiocarbon dates would not be necessary due to no significant remains, or appropriate for testing or monitoring works. However it might be an indication of the backlog of post-excavation analysis that was outstanding at the time of data collection. The recent economic downturn and the associated reduction in development-led archaeological activity has enabled consultancies to update existing preliminary and/or interim excavation reports and bring projects to a conclusion. Additional data collection may be required to update the existing database at some stage in the future.

Recommendation

An additional stage of data collection could be undertaken at the NMS Archive in Spring or Summer 2011 to supplement the data already collected and entered in the Fingal database. Completed reports submitted to the NMS in any given year are transferred to the Archive Unit at the end of that year and subsequently scanned into .pdf format for uploading to the Archive's IT system. Outstanding reports from the current stage of data

collection in this project that have been submitted to the NMS in 2009 and 2010 would be beneficial in the completion of the database.

Archaeological reports are currently issued to various departments/sections for planning and tender compliance. Fingal County Council could create an internal system to collect incoming archaeological or built heritage reports received by its various departments at 1 designated location. The database created over the course of this project could then be maintained and updated on an annual basis. Following this periodic updating of the database, reports could be archived for future reference either for internal council staff or as part of the public archives. In the event that reports are transferred to a public archive, written permission should be sought from the commissioning institution/company of each individual report. The creation of such an archive, if made accessible would provide a valuable resource to the wider public in addition to heritage professionals and academic researchers. It is envisaged that if such an archive were to be established, reports would be made available for consultation only.

Recommendation

Fingal County Council should create a system whereby all archaeological reports submitted to internal sections within the council are re-located to a central archive for future reference. The archive should also be utilised in the future maintenance and updating of the database created for the current project.

Recommendation

Fingal County Council could examine the possibility of making this report and archaeological reports commissioned in advance of its own developments available to the wider public as a tool for archaeological and local history research.

7 References

- Baker, C. 2004a 'A lost ecclesiastical site in Fingal' *Archaeology Ireland* 69, 14-17.
- Baker, C. 2004b *Report on archaeological testing at Lusk, Co. Dublin*. Unpublished report prepared for Arch-Tech Ltd.
- Bolger, T. 2009 'Organising the landscape: archaeological excavations at Flemington, Balbriggan', in C Baker (ed.) *Axes Warriors and Windmills*.
- Carroll, J. 2008 *Archaeological excavations at Rosepark, Balrothery, Co. Dublin*. Volume 1 Balrothery Excavations. Dublin.
- Carroll, J., Ryan, F. and Wiggins, K 2008. *Archaeological excavations at glebe South and Darcystown, Co. Dublin*. Dublin
- Cooney, G 2009. 'The prehistory of Lambay, a long view', in C Baker (ed) *Axes, warriors and windmills: recent archaeological discoveries in North Fingal*, 9-22. Dublin.
- Corcoran, E. 2009 'Multi-period excavation at Barnageeragh, Skerries, Co. Dublin', in C Baker (ed) *Axes warriors and windmills: recent archaeological discoveries in north Fingal*. Dublin.
- Dunne, L. 2008 'Archaeological overview of the Dublin Bay Pipeline Project', in K. Brady (compiler) *Shipwreck inventory of Ireland: Louth, Meath, Dublin and Wicklow*. Dublin.
- Hagen, I. 2006 'Beaverstown Donabate, Dublin' in Isabel Bennett (ed.) *Excavations 2003: Summary accounts of archaeological excavations in Ireland*. Wordwell. 117.
- McQuade, M. 2009 'Archaeological excavations on the site of Meakstown Castle, Finglas', in S Duffy (ed) *Medieval Dublin X*. Dublin.
- Morris, H. 1939 'Cist and Food-Vessel Found near Balbriggan, Co. Dublin' *JRSAI* 9(2) , 117
- O'Connell, A. 2009 'Excavations at Church Road and the early monastic foundation at Lusk, Co. Dublin', in C Baker (ed) *Axes, Warriors & Windmills: recent excavations in Fingal*.
- O'Carroll, F 2009 'Bremore, Co. Dublin, the field by the castle', in C Baker (ed) *Axes, Warriors and Windmills*.
- Ryan, M. et al 2004 'Church Island: a description', in A MacShamhráin (ed) *The Island of St. Patrick: church and ruling dynasties in Fingal and Meath, 400-1148*, 106-124. Dublin.

APPENDICES

Appendix 1 Archaeological Sites in Fingal County Area

Appendix 2 Fingal Excavations 1999-2009

Appendix 3 Outstanding excavation reports

Appendix 1 Archaeological Sites in Fingal County Area

RMP Number	NGC		Townland	Classification	Surface Expression	Notes
	E	N				
DU001-001----	316585	265591	Tobersool	Ritual Site - Holy Well	Site marked by later structure/natural feature	In published RMP
DU001-002----	315009	263537	Doolagh	Ring-Ditch	No surface expression	In published RMP
DU001-003001-	316663	264486	Tobertown	Church	Site visible	In published RMP
DU001-003002-	316702	264477	Tobertown	Graveyard	Site visible	In published RMP
DU001-003003-	316739	264460	Tobertown	Ritual Site - Holy Well	Site visible	In published RMP
DU001-003004-	316727	264467	Tobertown	Graveslab	No information	In published RMP
DU001-003005-	316702	264470	Tobertown	Ecclesiastical Enclosure Possible	No information	New Entry
DU001-004----	318252	264308	Flemingtown	Ritual Site - Holy Well	Site marked by later structure/natural feature	In published RMP; Excavation 07E0057
DU001-005----	0	0	Balscaddan	Redundant Record	No information	Redundant Record
DU001-006----	0	0	Balscaddan	Mill - Unclassified	Not located	New Entry
DU001-007----	0	0	Tobertown	House - 16th/17th Century Possible	Site marked by later structure/natural feature	In published RMP
DU001-008----	316418	263702	Grange (Balrothery East By.	House – 16th/17th Century	No surface expression	In published RMP
DU001-009----	316036	265079	Tobersool	Enclosure	No surface expression	In published RMP
DU001-010----	317084	265757	Knocknagin	Bridge	Site visible	In published RMP
DU001-011----	315791	266126	Gormanstown Demesne	Souterrain	Site visible	In published RMP
DU001-012----	318046	265995	Knocknagin	House - Indeterminate Date (18th Century)	Site visible	In published RMP
DU001-013----	0	0	Drummans	Redundant Record	No information	Redundant record/Habitation site
DU002-001----	0	0	Bremore	Redundant Record	No information	Redundant record/Archaeological complex
DU002-001001-	319725	265995	Bremore	Megalithic Tomb - Passage Tomb	Site visible	In published RMP
DU002-001002-	319668	265965	Bremore	Megalithic Tomb - Passage Tomb	Site visible	In published RMP
DU002-001003-	319693	265981	Bremore	Megalithic Tomb - Passage Tomb	Site visible	In published RMP
DU002-001004-	319716	265981	Bremore	Megalithic Tomb - Passage Tomb	Site visible	In published RMP
DU002-001005-	319746	265972	Bremore	Megalithic Tomb - Passage Tomb	Site visible	In published RMP

	NGC										
DU002-001006-	319784	265938	Bremore	Fulacht Fia	Site visible	In published RMP					
DU002-002001-	319764	264549	Bremore	House - Fortified House	Site visible	In published RMP; Excavation 95E0183					
DU002-002002-	319769	264486	Bremore	Church	Site visible	In published RMP					
DU002-002003-	319758	264476	Bremore	Graveyard	Site visible	In published RMP					
DU002-002004-	0	0	Bremore	Cross (Original Location)	Not located	New Entry					
DU002-002005-	0	0	Bremore	Architectural Fragment(S)	Not located	New Entry					
DU002-002006-	0	0	Bremore	Architectural Fragment (Original Location)	Not located	New Entry					
DU002-003----	320103	264458	Bremore	Barrow - Mound Barrow	No information	In published RMP					
DU002-004----	0	0	Tankardstown	Martello Tower (18th Century)	Site visible	In published RMP					
DU002-005----	319799	265864	Bremore	Settlement Cluster (16th Century)	No information	New Entry; published RMP = mound					
DU002-010----	318613	266229	Knocknagin	Megalithic Tomb - Passage Tomb Possible	No surface expression	In published RMP					
DU002-011----	319748	264021	Tankardstown	House - 16th/17th Century	Site visible	In published RMP					
DU002-012----	0	0	Bremore	Redundant Record	No information	Redundant Record					
DU002-013----	319637	265910	Bremore	Barrow - Unclassified(S)	No surface expression	In published RMP					
DU002-014----	319638	264678	Bremore	Field System	No surface expression/excavated	Excavation 01E377					
DU002-015----	319817	265695	Bremore	Quay (17th Century)	Site visible	New Entry					
DU003-001----	306923	260646	Commons Upper	Ringfort - Unclassified	Site visible	In published RMP					
DU003-002----	0	0	Garristown	Redundant Record	No information	Redundant Record					
DU003-002004-	307087	258781	Garristown	Architectural Fragment	No information	New Entry					
DU003-002005-	307084	258783	Garristown	Graveyard	Site visible	Published RMP = DU 003-011-03					
DU003-003----	304813	257387	Newtown (Balrothery West By.	Barrow - Unclassified	Site visible	In published RMP					
DU003-004001-	306487	258249	Garristown	Hilltop Enclosure	Site visible	In published RMP					
DU003-004002-	0	0	Garristown	Windmill (18th Century)	Site visible	In published RMP					
DU003-005----	307374	258168	Garristown	Barrow - Mound Barrow Possible	Site visible	In published RMP					
DU003-006----	307658	257730	Garristown	Barrow - Mound Barrow Possible	No surface expression	In published RMP					
DU003-007----	0	0	Garristown	Water Mill - Unclassified	Site visible	In published RMP					
DU003-008----	0	0	Borranstown	House - 16th/17th Century	No information	Published RMP = DU006-006					
DU003-009----	0	0	Garristown	Architectural Fragment	Not located	Published RMP = DU003-011-05					

	NGC											
DU003-010----	0	0	Garristown	Castle - Unclassified	No surface expression	Published RMP = DU003-011-06						
DU003-011----	0	0	Garristown	Redundant Record	No information	Redundant Record						
DU003-011001-	307078	258784	Garristown	Church	Site visible	In published RMP; excavation O070587						
DU003-011002-	307085	258789	Garristown	Redundant Record	Site visible	Published RMP = whetstone.						
DU003-011004-	0	0	Garristown	Tomb (Original Location)	Not located	In published RMP; excavation O070587						
DU004-001----	316235	263353	Grange (Balrothery East By.	Ringfort - Unclassified	Site visible	In published RMP						
DU004-003----	317753	262990	Balscaddan	Enclosure	No surface expression	In published RMP						
DU004-004----	311946	260499	Westown	Enclosure	No surface expression	In published RMP						
DU004-005----	312143	260237	Westown	Barrow - Unclassified	Site visible	In published RMP						
DU004-006----	0	0	Westown	Water Mill - Unclassified	No surface expression	Published RMP = DU004-045-01; Excavation 04E1261; no features recorded						
DU004-007----	0	0	Naul	Redundant Record	No information	Redundant Record						
DU004-008----	313243	261141	Naul	Castle - Tower House	Site visible	Published RMP = DU004-045-02						
DU004-009----	313432	261136	Naul	Ritual Site - Holy Well	Site marked by later structure/natural feature	Published RMP = DU004-045-03						
DU004-010001-	313352	261025	Naul	Church	Site visible	Published RMP = DU004-045-04; Excavation 06E0063						
DU004-010002-	313347	261021	Naul	Cross (19th Century)	No information	Published RMP = DU004-045-06; Excavation 06E0063						
DU004-010003-	313336	261029	Naul	Graveyard	Site visible	Published RMP = DU004-045-05; Excavation 06E0063						
DU004-011----	313527	259597	Loughmain	Enclosure	No surface expression	In published RMP						
DU004-012----	0	0	Kitchenstown	Leckinstown"	No information	Redundant Record						
DU004-012001-	315493	259820	Kitchenstown	Barrow - Unclassified Possible	Site visible	In published RMP; Excavation 03E0073						
DU004-012002-	315476	259846	Kitchenstown	Barrow - Unclassified	Site visible	In published RMP; Excavation 03E0073						
DU004-012003-	315486	259841	Kitchenstown	Barrow - Bowl-Barrow	Site visible	In published RMP; Excavation 03E0073						
DU004-012004-	315496	259747	Knockbrack	Barrow - Unclassified	Site visible	In published RMP						
DU004-012005-	315472	259758	Knockbrack	Barrow - Ring-Barrow	Site visible	In published RMP						
DU004-012006-	315455	259460	Knockbrack	Hilltop Enclosure	No surface expression	In published RMP						
DU004-012007-	315393	259387	Knockbrack	Barrow - Unclassified	Site visible	In published RMP						
DU004-013----	317264	262828	Newtown (Balrothery West By.	Burnt Pit	No surface expression/excavated	In published RMP						
DU004-014----	317544	261915	Matt	Fulacht Fia	No surface expression/excavated	In published RMP						

	NGC									
DU004-015----	316155	258552	Walshestown	Ring-Ditch	No surface expression	In published RMP				
DU004-016----	317044	259287	Bairickard	Ringfort - Possible	No surface expression	In published RMP				
DU004-017----	318341	259233	Rowans Big	Ringfort - Possible	No surface expression	In published RMP				
DU004-018----	309900	257169	Adamstown (Balrothery West By.)	Barrow - Mound Barrow	Site visible	In published RMP				
DU004-019----	310765	257222	Grallagh	Ringfort - Unclassified	No surface expression	In published RMP				
DU004-020----	312459	257591	Mallahow	Castle - Motte Possible	Site visible	In published RMP				
DU004-021----	315363	257904	Hollywood Great	Barrow - Mound Barrow	Site visible	In published RMP				
DU004-022----	314625	257629	Hollywood Great	Ritual Site - Holy Well	Site marked by structure/natural feature	In published RMP				
DU004-023001-	315358	257655	Hollywood Great	Church	Site visible	In published RMP				
DU004-023002-	315359	257631	Hollywood Great	Graveyard	Site visible	In published RMP				
DU004-023003-	31535	25766	Hollywood Great	Stoup	Site visible	Not entered in archaeology.ie website. In Published RMP. Possibly entry/redundant record deleted				
DU004-024----	316835	258088	Walshestown	Ring-Ditch	No surface expression	In published RMP				
DU004-025----	316917	258061	Walshestown	Enclosure	No surface expression	In published RMP				
DU004-026----	317673	258372	Rowans Little	Enclosure	No surface expression	In published RMP				
DU004-027----	0	0	Nevitt	Redundant Record	No information	Redundant Record				
DU004-028----	0	0	Nevitt	Redundant Record	No information	Redundant Record				
DU004-029----	0	0	Courtough	Cist	No surface expression	In published RMP, DU005-041 is entered as 'cist site'. This is not entered in archaeology.ie website. NGC are given as 31935/25881. Site discovered in 1939 during ploughing (Morris, JRSAl 69, 117).				
DU004-030----	0	0	Grallagh	Redundant Record	No information	Redundant Record				
DU004-031----	0	0	Haystown (Balrothery East By.)	House - 16th/17th Century	Demolished/built on	In published RMP				
DU004-032----	0	0	Mallahow	Battlefield	No surface expression	In published RMP				
DU004-033----	0	0	Walshestown	Prehistoric Site - Lithic Scatter	Not located	New Entry				
DU004-036----	0	0	Whitestown (Balrothery East By.)	House - 16th/17th Century	Not located	New Entry				
DU004-037----	316253	262660	Whitestown (Balrothery East By.)	House - 16th/17th Century	Site marked by structure/natural feature	In published RMP				
DU004-040----	0	0	Westown	Bridge	Site visible	Published RMP DU004-045-08				

	NGC											
DU004-041----	314508	262614	Reynoldstown	Mill - Unclassified	Site visible							In published RMP
DU004-042----	0	0	Westown	House - 18th/19th Century	Not located							New Entry
DU004-043001-	312833	260192	Westown	Castle - Tower House	Site marked by structure/natural feature						later	In published RMP
DU004-043002-	0	0	Westown	Building	Site marked by structure/natural feature						later	In published RMP
DU004-044----	313368	257169	Damastown (Balrothery West By.)	House - 16th/17th Century	Site marked by structure/natural feature						later	In published RMP
DU004-045----	0	0	Naul	Redundant Record	Site visible							Redundant Record
DU004-045007-	0	0	Westown	Redundant Record	No information							Redundant Record
DU004-046----	0	0	Clonard Or Folkstown Great	House - Bronze Age	No information							Excavation 02E298
DU004-047----	314663	262180	Reynoldstown	Church	No information							New Entry
DU004-048----	318684	259406	Courtlough	Burnt Pit	No information							Excavation 03E1076
DU005-001----	318997	262391	Folkstown Little	Chapel	No surface expression							In published RMP; Excavation 08E0375, ecclesiastical enclosure.
DU005-002----	318969	262303	Stephenstown	Well	Site marked by structure/natural feature						later	In published RMP
DU005-003----	319407	262353	Stephenstown	Ritual Site - Holy Well	Site visible							In published RMP
DU005-004----	319373	262296	Stephenstown	Castle - Tower House	Site visible							In published RMP
DU005-005----	319363	261889	Stephenstown	Ring-Ditch	No surface expression							In published RMP
DU005-006001-	320599	262146	Kilsough South	Enclosure	No surface expression							In published RMP
DU005-006002-	320750	262090	Kilsough South	Enclosure	No information							In published RMP
DU005-007----	0	0	Inch	Redundant Record	No information							Redundant Record
DU005-008----	319835	261296	Inch	Barrow - Mound Barrow	Site visible							In published RMP; excavation 06E1174.
DU005-009001-	319910	261180	Balrothery	Church	Site visible							Published RMP = DU005-057003. Excavations 99E0026 & 04E0671
DU005-009002-	0	0	Balrothery	Inscribed Stone(S)	Site visible							Published RMP = DU005-057004
DU005-009003-	319910	261180	Balrothery	Graveyard	Site marked by structure/natural feature						later	Published RMP = DU005-057005
DU005-010----	319920	261150	Glebe South	Castle - Tower House	Site visible							Published RMP = DU005-057006
DU005-011----	320060	261640	Balrothery	Ritual Site - Holy Well	Site visible							Published RMP = DU005-057001
DU005-012----	320220	261290	Balrothery	Standing Stone	Site visible							Published RMP = DU005-057002
DU005-013001-	320200	261210	Rosepark	Ritual Site - Holy Well	Demolished/built on							Published RMP = DU005-057007

	NGC				Enclosure(S)			
DU005-013002-	320210	261110	Rosepark		Enclosure(S)		No surface expression/excavated	Published RMP = DU005-057008; Excavation 99E0155
DU005-013003-	320210	261100	Rosepark		Souterrain(S)		No surface expression/excavated	New entry; Excavation 99E0155
DU005-014----	319456	260902	Gibbonsmoor		Ring-Ditch		No surface expression	In published RMP
DU005-015----	321121	261318	Hampton Demesne		Ring-Ditch		No surface expression	In published RMP
DU005-016001-	322969	261049	Barnageeragh		Cairn		Site visible	In published RMP
DU005-016002-	323034	261081	Barnageeragh		Prehistoric Site - Lithic Scatter		No information	In published RMP
DU005-017001-	323138	260836	Barnageeragh		Mound		Site visible	In published RMP; Excavation 04E0209
DU005-017002-	323049	260888	Barnageeragh		Prehistoric Site - Lithic Scatter		No information	In published RMP
DU005-018----	325713	261069	Townparks (Balrothery East By.)		Martello Tower		Site visible	In published RMP
DU005-019----	327462	261093	St. Patrick's Island		Religious House - Augustinian Canons		Site visible	In published RMP
DU005-019001-	327462	261093	St. Patrick's Island		Building		Site visible	New entry; see Ryan et al (2004)
DU005-019002-	327462	261093	St. Patrick's Island		Structure		Site visible	New entry; see Ryan et al (2004)
DU005-019003-	327462	261093	St. Patrick's Island		Ecclesiastical Enclosure		Site visible	New entry; see Ryan et al (2004)
DU005-020----	319781	260171	Courtlough		Ringfort - Unclassified		No surface expression	In published RMP; Excavation 95E0250
DU005-021----	0	0	Courtlough		Redundant Record		No information	Redundant Record
DU005-022----	0	0	Rowans Big		Redundant Record		No information	Redundant Record
DU005-023----	322263	260114	Baltrasna (Balrothery East By.)		Cist		No surface expression	In published RMP
DU005-024----	0	0	Grange (Balrothery East By.)		Killalane		No information	In published RMP. Excavation 06E0799
DU005-024001-	322456	259281	Grange (Balrothery East By.)		Church		Site visible	In published RMP
DU005-024002-	322538	259341	Grange (Balrothery East By.)		Ritual Site - Holy Well		Site visible	In published RMP
DU005-024003-	322555	259158	Grange (Balrothery East By.)		Killalane		Site marked by later structure/natural feature	In published RMP
DU005-024004-	322445	259285	Grange (Balrothery East By.)		Graveyard		Site visible	In published RMP
DU005-025----	0	0	Grange (Balrothery East By.)		Redundant Record		No information	Redundant Record
DU005-026----	323785	260118	Ardla		Ringfort - Unclassified		Demolished/built on	In published RMP

		NGC									
DU005-027001-	325043	259936	Townparks (Balrothery East By.)	Windmill	Site visible	In published RMP					
DU005-027002-	325044	259933	Townparks (Balrothery East By.)	Enclosure	No information	New entry					
DU005-028----	325237	259993	Townparks (Balrothery East By.)	Windmill	Site visible	In published RMP					
DU005-029----	325239	259913	Townparks (Balrothery East By.)	Water Mill - Unclassified	Site marked by structure/natural feature	In published RMP					later
DU005-030----	325403	260004	Townparks (Balrothery East By.)	Well	Site visible	In published RMP					
DU005-031----	0	0	Townparks (Balrothery East By.)	Redundant Record	No information	Redundant Record					
DU005-031001-	325540	259833	Townparks (Balrothery East By.)	Church	Site visible	In published RMP					
DU005-031002-	325540	259833	Townparks (Balrothery East By.)	Graveyard	Site visible	In published RMP					
DU005-031003-	325578	259819	Townparks (Balrothery East By.)	Graveslab	Site visible	In published RMP					
DU005-031004-	325540	259833	Townparks (Balrothery East By.)	Graveslab	Site visible	In published RMP					
DU005-031005-	0	0	Townparks (Balrothery East By.)	Graveslab	Site visible	In published RMP					
DU005-032----	324817	258977	Milverton	Cist(S)	No surface expression	In published RMP					
DU005-033----	0	0	Shenick's Island	Martello Tower	Site visible	In published RMP					
DU005-034----	318940	257516	Jordanstown (Balrothery East By.)	Earthwork	No surface expression	In published RMP					
DU005-036----	322915	258392	Balcunnin	Ritual Site - Holy Well	Site visible	In published RMP					
DU005-037001-	324063	257522	Baldongan	Church	Site visible	In published RMP					
DU005-037002-	324075	257509	Baldongan	Graveyard	Site visible	In published RMP					
DU005-038----	324054	257555	Baldongan	Bawn	No surface expression	In published RMP					
DU005-039----	324120	257455	Baldongan	Fish-Pond(S)	No surface expression	In published RMP					
DU005-042----	321285	261877	Hampton Demesne	Souterrain Possible	No surface expression	In published RMP					
DU005-045----	0	0	Milverton	Water Mill - Horizontal-Wheeled	Not located	New Entry					
DU005-050----	320180	263227	Balbriggan	Water Mill - Unclassified	Site marked by structure/natural feature	In published RMP					later
DU005-051----	320034	262620	Stephenstown	Water Mill - Unclassified	Site marked by structure/natural feature	In published RMP					later

	NGC										
DU005-052001-	0	0	Stephenstown		Excavation - Miscellaneous	No surface expression/excavated	Excavations 07E836, 08E0053, 08E0054, 08E0055 & 08E0056				
DU005-052002-	319214	262529	Stephenstown		Souterrain	No surface expression	In published RMP				
DU005-053001-	324616	260682	Townparks (Balrothery East By.)		Enclosure	No surface expression	In published RMP				
DU005-053002-	0	0	Townparks (Balrothery East By.)		Prehistoric Site - Lithic Scatter	No information	In published RMP				
DU005-054----	319813	262224	Stephenstown		Inn 17th Century	Site visible	In published RMP				
DU005-055----	322078	259440	Margaretstown		Burial	No surface expression/excavated	In published RMP; excavation O221593				
DU005-056----	321875	262463	Hampton Demesne		Passage Tomb (Original Location)	Site visible	In published RMP				
DU005-057----	0	0	Balrothery		Redundant Record	No information	Redundant Record				
DU005-058001-	323283	260636	Barnageeragh		Fulacht Fia	Site visible	In published RMP				
DU005-058002-	323287	260632	Baltrasna (Balrothery East By.)		Prehistoric Site - Lithic Scatter	Site visible	In published RMP				
DU005-059----	0	0	Knock		Windmill	No surface expression	In published RMP				
DU005-060----	323487	261134	Barnageeragh		Prehistoric Site - Lithic Scatter	Site visible	In published RMP				
DU005-061----	322612	260651	Barnageeragh		Prehistoric Site - Lithic Scatter	Site visible	In published RMP; excavation 06E0477				
DU005-062----	318745	260312	Knock		Fulacht Fia	No surface expression/excavated	Excavation 02E0685				
DU005-063----	318745	260312	Knock		Fulacht Fia	No surface expression/excavated	Excavation 02E0683; NGC should read 318693/260752				
DU005-064----	319880	261113	Glebe South		Field System Possible	No surface expression/excavated	Excavation 00E0034				
DU005-065----	320220	261290	Balrothery		Kiln - Corn-Drying	No surface expression/excavated	Excavation 01E0646				
DU005-067----	320110	261050	Balrothery		Excavation - Miscellaneous	No surface expression/excavated	Excavation 03E0404				
DU005-068----	320212	260919	Glebe South		Pit-Burial	No surface expression/excavated	Excavation 03E0067; Townland = Darcytown				
DU005-069----	325901	257826	Ballykea		Enclosure	No information	New Entry				
DU006-001001-	306039	254555	Ballymadun		Armorial Plaque (Original Location)	No surface expression	In published RMP				
DU006-001002-	305933	254717	Ballymadun		Ringfort - Unclassified Possible	No surface expression	In published RMP				
DU006-002001-	306273	254817	Glebe (Balrothery West By.)		Church	Site visible	In published RMP				
DU006-002002-	306257	254813	Glebe (Balrothery West By.)		Graveyard	Site visible	In published RMP				
DU006-003001-	308064	254499	Knockaneek		Ringfort - Unclassified Possible	No surface expression	In published RMP				
DU006-003002-	307947	254332	Cornstown		Enclosure	No surface expression	In published RMP				
DU006-004----	308655	254861	Wyestown		Enclosure	No surface expression	In published RMP				

		NGC									
DU006-005----	0	0		Palmerstown (Balrothery East By.)	Redundant Record	No information	Redundant Record		Redundant Record		
DU006-007----	305253	255519		Ballymadun	Water Mill - Unclassified	No surface expression			In published RMP		
DU007-01001-	310719	256441		Grallagh	Church	Site visible			In published RMP		
DU007-001002-	310713	256410		Grallagh	Ritual Site - Holy Well	Site visible			In published RMP		
DU007-001003-	310728	256427		Grallagh	Ritual Site - Holy/Saint's Stone	Site visible			In published RMP		
DU-007-001-04	31072	25643		Grallagh	Graveyard	Site visible			Site not entered on website.		
DU007-002----	310725	256346		Cottrelstown	Ritual Site - Holy Well	No surface expression			In published RMP		
DU007-003----	316121	256879		Parnelstown	Earthwork	No surface expression			In published RMP		
DU007-004----	0	0		Jordanstown (Balrothery East By.)	Redundant Record	No information			Redundant Record		
DU007-005----	310875	254833		Browncross	Enclosure	No surface expression			In published RMP		
DU007-006001-	311193	254558		Glebe (Balrothery West By.)	Church	No surface expression			In published RMP		
DU007-006002-	311209	254563		Glebe (Balrothery West By.)	Graveyard	No information			In published RMP		
DU007-007----	311899	255220		Leastown	Ringfort - Unclassified	Site visible			In published RMP		
DU007-008----	0	0		Westpalstown	Redundant Record	Site visible			Redundant Record		
DU007-008001-	312799	254411		Westpalstown	Church	Site visible			In published RMP		
DU007-008002-	0	0		Westpalstown	Church	Site visible			In published RMP		
DU007-008003-	312799	254411		Westpalstown	Graveyard	Site visible			In published RMP		
DU-007-008-04	31280	25442		Wespalstown	Architectural Fragments	Site visible			Architectural fragments reused as grave markers in graveyard. Not entered on website. DU007-029-02 further north is similar fragments probably originating in graveyard.		
DU007-009----	314657	254129		Ballyboghil	Enclosure Possible	No surface expression			In published RMP		
DU007-010001-	314814	254021		Ballyboghil	Church	Site visible			In published RMP		
DU007-010002-	314810	254030		Ballyboghil	Graveyard	Site visible			In published RMP		
DU007-011----	314972	254406		Ballyboghil	Enclosure	No surface expression			In published RMP		
DU007-012----	309578	253556		Jordanstown (Balrothery West By.)	Mound	No surface expression			In published RMP		
DU007-013001-	309269	252526		Palmerstown (Balrothery West By.)	Church	Site visible			In published RMP		
DU007-013002-	309268	252518		Palmerstown (Balrothery West By.)	Ritual Site - Holy Well	Site marked by structure/natural feature	later		In published RMP		
DU007-013003-	309273	252521		Palmerstown (Balrothery East By.)	Graveyard	Site visible			In published RMP		
DU007-014----	314424	253634		Grange (Balrothery West By.)	Ringfort - Unclassified	No surface expression			In published RMP		

	NGC									
DU007-029001-	312986	254576	Westpalstown	House - 16th/17th Century	Site visible	In published RMP				
DU007-029002-	312809	254647	Westpalstown	Architectural Fragment(S)	Site visible	In published RMP				
DU007-029003-	0	0	Westpalstown	Bridge	Site visible	In published RMP				
DU007-029004-	0	0	Westpalstown	Redundant Record	No information	In published RMP				
DU007-030----	0	0	Fieldstown	Redundant Record	No information	Redundant Record				
DU007-030001-	311509	250464	Fieldstown	Field System	No information	In published RMP				
DU007-031----	313902	250519	Lispogle	House - 16th/17th Century(S)	Not located	In published RMP				
DU007-033----	317120	251440	Brownstown (Balrothery West By.)	Fulacht Fia Possible	No surface expression/excavated	Excavation 01E1196				
DU007-034----	318535	253467	Richardstown	Pit-Burial Possible	No surface expression/excavated	In published RMP; NE gas pipeline 1988 & 02E0050				
DU007-035----	318515	253386	Richardstown	Burnt Pit	No surface expression/excavated	In published RMP; NE gas pipeline 1988				
DU007-040----	317997	256719	Nevitt	Ecclesiastical Site	No information	New Entry				
DU007-041----	317407	256695	Johnstown (Balrothery East By.)	Redundant Record	No information	Redundant Record				
DU008-001----	321812	256439	Collinstown (Balrothery East By.)	Castle - Unclassified	No surface expression	In published RMP				
DU008-002----	321839	256187	Collinstown (Balrothery East By.)	Enclosure	No surface expression	In published RMP				
DU008-003----	326399	256006	Rush Demesne	Castle - Tower House	Site visible	In published RMP				
DU008-004001-	326502	255921	Rush Demesne	Church	Site visible	In published RMP				
DU008-004002-	326500	255934	Rush Demesne	Graveyard	Site visible	In published RMP				
DU008-004003-	326501	255928	Rush Demesne	Tomb	No information	In published RMP				
DU008-005----	326474	255894	Rush Demesne	Ritual Site - Holy Well	Site marked by later structure/natural feature	In published RMP				
DU008-006001-	327316	256187	Drumanagh	Promontory Fort - Coastal	Site visible	In published RMP				
DU008-006002-	0	0	Drumanagh	Redundant Record	No information	Redundant Record				
DU008-006003-	327460	256217	Drumanagh	Martello Tower	Site visible	In published RMP				
DU008-007----	319816	255200	Balough	Windmill	No information	New Entry				
DU008-008----	321040	255024	Regles	Barrow - Mound Barrow Possible	Site visible	In published RMP				
DU008-009----	0	0	Regles	Redundant Record	No information	Redundant Record				
DU008-010001-	321367	254833	Greatcommon	Bullaun Stone (Present Location)	Site visible	In published RMP				
DU008-010002-	321249	254746	Regles	Ecclesiastical Site	No surface expression	In published RMP				
DU008-010003-	321589	254453	Lusk	Round Tower	Site visible	In published RMP				

	NGC										
DU008-010004-	321596	254445	Lusk	Church		Site structure/natural feature	by later		In published RMP		
DU008-010005-	321608	254424	Lusk	Graveyard		Site visible			In published RMP; excavation 04E1031		
DU008-010006-	321587	254435	Lusk	Ecclesiastical Enclosure		Site marked by structure/natural feature	by later		In published RMP; Excavations 02E0871, C010		
DU008-010007-	321525	254184	Lusk	Ritual Site - Holy Well		No surface expression			In published RMP; excavation 0215544		
DU008-011----	323330	254300	Effelstown	Enclosure		No surface expression			In published RMP		
DU008-012----	325763	254030	Rush	Windmill		Site visible			In published RMP		
DU008-013001-	327004	255333	Rush	Megalithic Tomb - Passage Tomb		Site visible			In published RMP		
DU008-013002-	327011	255334	Rush	Cist(S)		Site visible			In published RMP		
DU008-013003-	326998	255333	Rush	Midden		No information			In published RMP		
DU008-014----	326387	254395	Rush	Well		No information			In published RMP; excavation 08E0845		
DU008-015----	327633	254040	Rush	Martello Tower		Site visible			In published RMP		
DU008-016----	319246	253405	Newtowncorduff	Moated Site Possible		Site visible			In published RMP		
DU008-017----	321105	253216	Staffordstown	Ritual Site - Holy Well		No surface expression			In published RMP		
DU008-018----	321184	253132	Bridetree	Ritual Site - Holy Well		Demolished/built on			In published RMP		
DU008-019001-	0	0	Balleally West	Redundant Record		No surface expression			Redundant Record		
DU008-019002-	321420	252998	Balleally West	Cist		No surface expression			In published RMP		
DU008-020----	324422	253550	Whitestown (Balrothery East By. Lusk Ed)	Ritual Site - Holy Well		Site marked by structure/natural feature	by later		In published RMP		
DU008-021001-	324642	253561	Whitestown (Balrothery East By. Lusk Ed)	Church		Site visible			In published RMP		
DU008-021002-	324629	253577	Whitestown (Balrothery East By. Lusk Ed)	Graveyard		Site visible			In published RMP		
DU008-022----	326838	253689	Rush	Ritual Site - Holy Well Possible		Site marked by structure/natural feature	by later		In published RMP		
DU008-023----	319981	251568	Coldwinters (Balrothery East By.)	Burial(S)		No surface expression			In published RMP		
DU008-024001-	321232	250877	Turvey (Nethercross By.)	Castle - Tower House		Demolished/built on			In published RMP; excavation 93E0179		
DU008-024002-	321231	250870	Turvey (Nethercross By.)	House - 16th/17th Century		Demolished/built on			In published RMP		
DU008-024003-	321231	250870	Turvey (Balrothery East By.)	Architectural Fragment		Site visible			In published RMP		
DU008-024004-	0	0	Turvey (Balrothery East By.)	Well(S)		No information			In published RMP		
DU008-025----	321428	251225	Turvey (Nethercross By.)	Enclosure		No surface expression			In published RMP		
DU008-026----	323270	251571	Beaverstown	Quay Possible		Site visible			In published RMP		
DU008-027----	323621	251338	Rahillion	Windmill		Site visible			In published RMP		

	NGC											
DU008-028----	324745	251653	Burrow (Nethercross By.)	Chapel		No information		In published RMP				
DU008-029----	324799	251516	Burrow (Nethercross By.)	Ritual Site - Holy Well		Site visible		In published RMP				
DU008-030----	325169	251099	Portraine	Castle - Tower House		Site visible		In published RMP				
DU008-031001-	325360	250965	Portraine	Church		Site visible		In published RMP; excavation 02E1451				
DU008-031002-	325353	250955	Portraine	Graveyard		Site visible		In published RMP				
DU008-031003-	325353	250961	Portraine	Bullaun Stone Possible		No information		In published RMP				
DU008-032----	325944	250872	Quay	Burial		No surface expression/excavated		In published RMP				
DU008-034----	0	0	Beau	Redundant Record		No information		Redundant Record				
DU008-035----	323571	253704	Beau	Cist		No surface expression/excavated		In published RMP, excavation E000805				
DU008-036----	0	0	Carnhill	Cairn Possible		Not located		New Entry				
DU008-037----	0	0	Corcluff (Balrothery East By.)	Water Mill - Unclassified		Not located		New Entry				
DU008-038----	0	0	Turvey (Balrothery East By.)	Water Mill - Unclassified		Not located		New Entry				
DU008-040----	0	0	Ballisk	House - 16th/17th Century		Not located		New Entry				
DU008-041----	0	0	Unknown	House - 16th/17th Century		Not located		New Entry				
DU008-043----	0	0	Ballisk	Building(S)		Not located		New Entry				
DU008-044----	0	0	Beaverstown	Building		Site marked by later structure/natural feature		In published RMP				
DU008-045----	0	0	Ballalease North	House - 16th/17th Century		Not located		New Entry				
DU008-046----	0	0	Greatcommon	Redundant Record		No information		Redundant Record				
DU008-047----	0	0	Portraine	House - Indeterminate Date		Not located		New Entry				
DU008-048----	0	0	Portraine	House - 16th/17th Century		Not located		New Entry				
DU008-049----	0	0	Balleally West	House - 16th/17th Century		Not located		New Entry				
DU008-051----	327071	256626	Loughshinny	Enclosure		No surface expression		In published RMP				
DU008-052----	325253	256449	Blackland	Enclosure		No surface expression		In published RMP				
DU008-053----	0	0	Ballustree	Redundant Record		No information		Redundant Record				
DU008-054----	0	0	Raheny	Redundant Record		No surface expression/excavated		Redundant Record; Excavation 93E0093				
DU008-055----	324077	255714	Tyrrelstown Big	Fulacht Fia		No surface expression/excavated		Excavated site 93E0079				
DU008-057001-	323022	255343	Tyrrelstown Little	Fulacht Fia		No surface expression/excavated		In published RMP				
DU008-057002-	323020	255340	Tyrrelstown Little	Habitation Site		No surface expression/excavated		In published RMP				
DU008-058----	0	0	Portraine Demesne	House - 18th/19th Century		Site visible		In published RMP				
DU008-059----	325030	250897	Haystown (Balrothery East By.)	House - 18th/19th Century		No information		In published RMP				
DU008-060----	321468	254434	Lusk	Ring-Ditch		No surface expression/excavated		Excavation 03E1113				
DU008-061----	0	0	Staffordstown	Fulacht Fia		No surface expression/excavated		Excavation 01E0831				

	NGC							
DU008-062----	318793	257044	Jordanstown (Balrothery East By.)	Fulacht Fia	No surface expression/excavated	Excavation 02E0686		
DU008-063----	0	0	Coruffhal	Fulacht Fia	No surface expression/excavated	Excavation 02E0038		
DU008-064----	319278	251825	Coldwinters (Balrothery East By.)	Burial(S)	No surface expression/excavated	Excavation 05E0236		
DU008-065----	321680	254598	Lusk	Burnt Pit	No surface expression/excavated	Excavation 02E1398		
DU008-066----	318813	255092	Ballough	Field System	No surface expression/excavated	Excavation 02E0078		
DU008-067----	319367	252102	Thomondtown	Fulacht Fia	No surface expression/excavated	Excavation 01E1159		
DU008-068----	319346	252185	Thomondtown	Fulacht Fia	No surface expression/excavated	Excavation 01E1160		
DU008-070----	0	0	Coldwinters (Balrothery East By.)	Fulacht Fia	No surface expression/excavated	Excavation 05E0236		
DU009-001----	0	0	Lambay Island	Redundant Record	No information	Redundant Record		
DU009-001001-	331219	251418	Lambay Island	Promontory Fort - Coastal	Site visible	In published RMP		
DU009-001002-	331650	251040	Lambay Island	Cairn	Site visible	In published RMP		
DU009-001003-	330482	250588	Lambay Island	Burial	No surface expression/excavated	In published RMP		
DU009-001004-	330484	250587	Lambay Island	Midden	No surface expression	In published RMP		
DU009-001005-	331044	250903	Lambay Island	House - Fortified House	No surface expression	In published RMP		
DU009-001006-	330928	250758	Lambay Island	Moated Site	Site visible	In published RMP		
DU009-001007-	330806	250781	Lambay Island	Church	Site marked by later structure/natural feature	In published RMP		
DU009-001008-	330792	250900	Lambay Island	Burial	No surface expression/excavated	In published RMP		
DU009-001009-	330710	250807	Lambay Island	Burial	No surface expression/excavated	In published RMP		
DU009-001010-	331915	250809	Lambay Island	Cairn	Site visible	Listed in Published RMP as DU009-001011		
DU009-001011-	331549	250822	Lambay Island	Ritual Site - Holy Well	Site marked by later structure/natural feature	Listed in Published RMP as DU009-001010		
DU009-001012-	330756	251135	Lambay Island	Burial	No surface expression/excavated	In published RMP		
DU009-001013-	330946	251533	Lambay Island	Promontory Fort - Coastal	Site visible	In published RMP		
DU009-001014-	330918	251407	Lambay Island	Barrow - Ring-Barrow(S)	No surface expression	In published RMP		
DU009-001015-	331694	250779	Lambay Island	Mound	No surface expression/excavated	Described in published RMP as 'settlement'		
DU009-001016-	331640	250776	Lambay Island	Axe Factory	No surface expression/excavated	In published RMP		
DU009-001017-	332081	251181	Lambay Island	Ringfort - Cashel Possible	No surface expression	In published RMP		
DU009-001018-	0	0	Lambay Island	Cairn Possible	No surface expression	In published RMP		
DU009-001019-	332593	251205	Lambay Island	Boulder-Burial	No surface expression	In published RMP		
DU009-001020-	332578	251203	Lambay Island	Boulder-Burial	No surface expression	In published RMP		
DU009-001021-	331924	250401	Lambay Island	Cairn	Site visible	In published RMP		
DU009-001022-	331797	250229	Lambay Island	Boulder-Burial	No surface expression	In published RMP		
DU009-001023-	332015	251521	Lambay Island	Cairn	Site visible	In published RMP		
DU009-001024-	330800	250574	Lambay Island	Cairn	No information	New Entry		

	NGC											
DU010-001----	309950	244995	Irishtown (Castleknock By.)	Enclosure				No surface expression				In published RMP
DU010-002----	0	0	Spricklestown	Castle - Unclassified				Not located				New Entry
DU011-001----	311169	250181	Newbarn	Ringfort - Unclassified Possible				Site visible				In published RMP
DU011-002001-	311588	250387	Fieldstown	Church				Site visible				In published RMP
DU011-002002-	311595	250381	Fieldstown	Graveyard				Site visible				In published RMP
DU011-002003-	31164	25046	Fieldstown	Field System				Site visible				In published RMP; not entered on website
DU011-002004-	311680	250354	Fieldstown	Ritual Site - Holy Well				Site marked by structure/natural feature				In published RMP
DU011-004----	311655	250074	Newbarn	Barrow - Mound Possible				Site marked by structure/natural feature				In published RMP; incorrectly located on RMP
DU011-005----	0	4	Killossery	Redundant Record				No information				Redundant Record
DU011-005001-	312591	250037	Killossery	Church				Site visible				In published RMP
DU011-005002-	31259	25004	Killossery	Font Site				No surface expression				Not entered in archaeology.ie website. In Published RMP. Possibly entry/redundant record deleted
DU011-005003-	312592	250049	Killossery	Graveyard				Site visible				In published RMP
DU011-006001-	313263	248897	Mountstuart	House - 16th/17th Century				Site visible				In published RMP; Excavation 07E0477
DU011-006002-	313220	248989	Mountstuart	House - Indeterminate Date(S)				Site visible				In published RMP
DU011-007001-	319012	250255	Belinstown (Nethercross By.)	Castle - Tower Possible				No surface expression				In published RMP
DU011-007002-	31865	25040	Belinstown (Nethercross By.)	Earthwork Site				No surface expression				Excavation 99E0545; no archaeological significance; redundant.
DU011-008----	309561	247590	Dunmucky	Ringfort - Unclassified				Site visible				In published RMP
DU011-009----	0	0	Kilcoskan	Redundant Record				No information				Redundant Record
DU011-010----	311628	248398	Kilsallaghan	Cross				No surface expression				In published RMP
DU011-011----	0	0	Castlefarm (Nethercross By.)	Redundant Record				Site visible				Redundant Record
DU011-011001-	311722	248663	Castlefarm (Nethercross By.)	Church				Site visible				In published RMP
DU011-011002-	311720	248682	Castlefarm (Nethercross By.)	Graveyard				Site visible				In published RMP
DU011-011003-	311739	248649	Castlefarm (Nethercross By.)	Ecclesiastical Enclosure				Site visible				In published RMP
DU011-011004-	311783	248588	Castlefarm (Nethercross By.)	Castle - Tower House				Site visible				In published RMP
DU011-011005-	311799	248589	Castlefarm (Nethercross By.)	Field System				Site visible				In published RMP
DU011-011006-	311734	248509	Castlefarm (Nethercross By.)	Earthwork				Site visible				In published RMP
DU011-011007-	0	0	Castlefarm (Nethercross By.)	House - 16th/17th Century				Not located				In published RMP
DU011-011008-	0	0	Kilsallaghan	House - 16th/17th Century				Not located				In published RMP

		NGC				Redundant Possible	Record	No information	Redundant Record
DU011-012----	0	0		Surgalstown South		House - 16th/17th Century		No information	Redundant Record
DU011-012001-	312477	247717		Surgalstown South		House - 16th/17th Century		No information	New Entry
DU011-012002-	312477	247717		Surgalstown South		House - 16th/17th Century		No information	New Entry
DU011-013----	313343	247524		Surgalstown South		Earthwork		No surface expression	In published RMP
DU011-014----	315128	248311		Rathbeal		House - 16th/17th Century		Site marked by structure/natural feature	In published RMP
DU011-015----	0	0		Rathbeal		Redundant Record		Not located	Redundant Record
DU011-016----	315559	247753		Rathbeal		Earthwork(S)		Site visible	In published RMP
DU011-017----	317781	248947		Newtown (Nethercross By.)		Enclosure		Demolished/built on	In published RMP
DU011-018----	316651	247429		Mooretown (Nethercross By.)		Ritual Site - Holy Well		Site marked by structure/natural feature	In published RMP
DU011-019----	316763	247466		Mooretown (Nethercross By.)		Ecclesiastical Site		Site marked by structure/natural feature	In published RMP
DU011-020----	311910	247074		Corrstown		Castle - Motte Possible		Site visible	In published RMP
DU011-021----	311649	246039		Newpark (Castleknock By.)		Enclosure(S)		No surface expression	In published RMP; excavation 99E0536; enclosures from aerial photos shown to be of no archaeological significance.
DU011-022001-	312281	246362		Corrstown		Church		Site visible	In published RMP
DU011-022002-	312287	246363		Corrstown		Graveyard		Site visible	In published RMP
DU011-023001-	312395	245822		Common		Ringfort - Unclassified Possible		No surface expression	In published RMP
DU011-023002-	312395	245835		Common		Graveyard		No surface expression	In published RMP
DU011-024----	313232	245831		Toberburr		Fulacht Fia Possible		Site visible	In published RMP
DU011-025----	313754	245706		Killeek		Enclosure		No surface expression	In published RMP
DU011-026----	314210	246530		Westereave		Enclosure		No surface expression	In published RMP
DU011-027----	315170	246720		Brazil		Castle - Motte And Bailey		Site visible	In published RMP
DU011-028----	315169	246635		Brackenstown		Bridge		Site marked by structure/natural feature	In published RMP
DU011-029----	315175	246526		Knocksedan		Barrow - Mound Barrow		Site visible	In published RMP
DU011-030----	316399	246565		Brackenstown		Fish-Pond		Site marked by structure/natural feature	In published RMP
DU011-031----	0	0		Killeek		Redundant Record		Site visible	Redundant Record
DU011-031001-	314400	246181		Killeek		Ecclesiastical Enclosure		Site visible	In published RMP
DU011-031002-	314411	246165		Killeek		Church		Site visible	In published RMP
DU011-031003-	314404	246178		Killeek		Graveyard		Site visible	In published RMP
DU011-032----	315755	245785		Brackenstown		Burial Ground		No information	In published RMP

	NGC		Windmill Lands	Windmill	No surface expression/excavated	In published RMP; Excavation
DU011-033----	317353	246745	Townparks (Nethercross By.)	Castle - Anglo-Norman Masonry Castle	Site visible	In published RMP; excavation 04E1262, 01E0002 & 02E1279
DU011-034001-	318270	246987	Swords Glebe	Ecclesiastical Enclosure Possible	Site marked by later structure/natural feature	In published RMP
DU011-034002-	318016	246733	Swords Glebe	Graveyard	Site visible	In published RMP; Excavations 04E1262 & 08E0058
DU011-034003-	318030	246731	Swords Glebe			
DU011-034004-	318013	246705	Swords Glebe	Church	Site visible	In published RMP
DU011-034005-	317988	246731	Swords Glebe	Round Tower	Site visible	In published RMP
DU011-034006-	318048	246714	Swords Glebe	Cross	Site visible	In published RMP
DU011-034007-	317995	246719	Swords Glebe	Cross-Slab	Site visible	In published RMP
DU011-034008-	318054	246751	Swords Glebe	Sheela-Na-Gig (Original Location)	No surface expression	In published RMP
DU011-034009-	317993	246719	Swords Glebe	Graveslab	No information	In published RMP
DU011-034010-	317993	246717	Swords Glebe	Graveslab	Site visible	In published RMP
DU011-034011-	317991	246716	Townparks (Nethercross By.)	Graveslab	Site visible	In published RMP
DU011-034012-	0	0	Townparks (Nethercross By.)	Mill - Unclassified	No surface expression	In published RMP
DU011-034013-	318105	246546	Townparks (Nethercross By.)	Ritual Site - Holy Well	Site visible	In published RMP
DU011-034014-	317992	246722	Swords Glebe	Architectural Fragment(S)	Site visible	In published RMP
DU011-034016-	0	0	Unknown	Redundant Record	No information	Redundant Record
DU011-034017-	0	0	Swords Glebe	Burial	No surface expression	In published RMP; Human remains recovered at 'Old Vicarage'; excavation 97E0272
DU011-034018-	318080	246769	Swords Glebe	Burial Ground	No surface expression/excavated	Excavation 02E0608
DU011-036----	318797	247295	Seatown West	Earthwork	Demolished/built on	In published RMP
DU011-037----	317923	246347	Forrestfields	Ritual Site - Holy Well	No information	In published RMP
DU011-038----	309599	244724	Ward Lower	Ritual Site - Holy Well Possible	Site marked by later structure/natural feature	In published RMP
DU011-039001-	309725	244810	Ward Lower	Church	Site visible	In published RMP
DU011-039002-	309725	244801	Ward Lower	Graveyard	Site visible	In published RMP
DU011-040----	311821	245296	Shallon (Nethercross By.)	Barrow - Mound Barrow	Site visible	In published RMP
DU011-041----	314716	245425	Killeek	Enclosure	No surface expression	In published RMP
DU011-042001-	315108	245320	Forrest Great	Chapel	No surface expression	In published RMP
DU011-042002-	315100	245320	Forrest Great	Burial Ground	No surface expression/excavated	In published RMP
DU011-043----	315401	244660	Forrest Great	Ringfort - Unclassified	No surface expression/excavated	In published RMP
DU011-044----	315819	244756	Forrest Great	House - 16th/17th Century	Site visible	In published RMP
DU011-045----	318496	245796	Crowscastle	Ritual Site - Holy Well	Site marked by later structure/natural feature	In published RMP

	NGC								
DU011-046----	317319	244266	Cloghran (Coolock By.)	Ringfort - Unclassified	No surface expression	In published RMP			
DU011-047----	317942	244857	Nevinstown West	Ring-Ditch	No surface expression	In published RMP			
DU011-048----	0	0	Balheary	House - 16th/17th Century	Not located	New Entry			
DU011-049----	0	0	Balheary	House - 16th/17th Century	Not located	New Entry			
DU011-050----	0	0	Balheary	Building Possible	Not located	New Entry			
DU011-051----	0	0	Brazil	Ford	Not located	New Entry			
DU011-053----	0	0	Cloghran (Castleknock By.)	Redundant Record	No information	Redundant Record			
DU011-056----	311492	247369	Kilcoskan	House - 16th/17th Century	Site marked by structure/natural feature	In published RMP			
DU011-057----	312568	250084	Killossery	Water Mill - Unclassified	Site visible	Published RMP = DU011-057001			
DU011-058001-	0	0	Killossery	House - 16th/17th Century	Not located	Published RMP = DU011-057002			
DU011-058002-	0	0	Killossery	Redundant Record	No information	Redundant Record			
DU011-059----	0	0	Kilreesk	House - 16th/17th Century	No information	In published RMP			
DU011-060----	0	0	Castlefarm (Nethercross By.)	Redundant Record	No information	Redundant Record			
DU011-061----	0	0	Kilsallaghan	House - 16th/17th Century	Not located	New Entry			
DU011-062----	0	0	Kilsallaghan	House - 16th/17th Century	Not located	New Entry			
DU011-063----	0	0	Lispapple	House - 16th/17th Century	Not located	In published RMP			
DU011-064----	0	0	Mountstuart	Redundant Record	No information	Redundant Record			
DU011-067----	312018	245111	Shallon (Nethercross By.)	House - 16th/17th Century Possible	Site visible	In published RMP			
DU011-068----	0	0	Ward Upper	Castle - Unclassified Possible	No surface expression	In published RMP			
DU011-069----	0	0	Unknown	Ringfort - Rath Possible	Not located	New Entry			
DU011-070----	318458	246778	Swords Demesne	Font (Present Location)	Site visible	In published RMP			
DU011-075----	0	0	Rath (Balrothery East By.)	House - 16th/17th Century	Not located	New Entry			
DU011-076----	0	0	Newpark (Castleknock By.)	House - 18th/19th Century	Not located	In published RMP			
DU011-077----	310503	244628	Newpark (Castleknock By.)	Inn	Site marked by structure/natural feature	In published RMP			
DU011-078----	317686	248691	Newtown (Balrothery East By.)	Enclosure	No surface expression	In published RMP			
DU011-079----	317470	248191	Broadmeadow	Enclosure	No surface expression	In published RMP			
DU011-080----	317778	248245	Holybanks	Ring-Ditch	No surface expression	In published RMP			
DU011-081----	318760	248246	Balheary Demesne	Bridge	Site visible	In published RMP			
DU011-082----	314865	250063	Roganstown	Bridge	Site visible	In published RMP			
DU011-083----	315153	249125	Saucerstown	Building	No surface expression/excavated	In published RMP; excavation 0152491			

	NGC		Westereave	Burial Ground	No surface expression/excavated	In published RMP; excavation 0143472
	314016	247334				
DU011-084----				Burial Ground	No surface expression/excavated	In published RMP; excavation 0143472
DU011-085----	315938	250147	Skidoo	Burnt Pit	No surface expression/excavated	In published RMP
DU011-086----	315241	246855	Brazi	House - 16th/17th Century	Demolished/built on	In published RMP
DU011-088----	0	0	Roganstown	Fulacht Fia	No surface expression/excavated	Excavation 02E0771
DU011-089----	0	0	Skidoo	Pit-Burial	No surface expression/excavated	Excavation 02E0603
DU011-090----	317871	246530	Windmill Lands	Burial(S)	No surface expression/excavated	Excavation 99E0544
DU011-091----	309483	244340	Ward Upper	Habitation Site	No surface expression/excavated	Excavation 03E1358
DU011-092----	309408	245369	Ward Lower	Fulacht Fia	No surface expression/excavated	Excavation 03E1356; Townland incorrectly entered as Ward Upper
DU011-093----	309603	244074	Cherryhound	Industrial Site	No surface expression/excavated	Excavation 03E1360
DU011-094001-	311130	248719	Thornstown	Enclosure(S)	No surface expression/excavated	Excavation 03E1355
DU011-094002-	311181	248681	Thornstown	Ring-Ditch	No surface expression/excavated	Excavation 03E1355
DU011-094003-	311090	248714	Thornstown	Enclosure	No surface expression/excavated	Excavation 03E1355
DU011-095----	0	0	Castlefarm (Nethercross By.)	Bawn	No surface expression/excavated	Excavation 02E0611
DU011-096----	0	0	Castlefarm (Nethercross By.)	Souterrain	Not located	New Entry
DU011-097----	0	0	Kilsallaghan	Windmill	Not located	New Entry
DU011-098----	0	0	Coolatrath East	Castle - Unclassified	Not located	New Entry
DU011-099----	0	0	Newbarn	Building	Not located	New Entry
DU011-100----	0	0	Kilsallaghan	Battlefield	Not located	New Entry
DU012-001----	319012	250273	Belinstown (Nethercross By.)	Ringfort - Cashel(S)	No surface expression/excavated	In published RMP
DU012-002----	319434	249943	Lissenhall Little	Enclosure	No surface expression	In published RMP
DU012-003----	319167	249681	Lissenhall Little	Ring-Ditch	No surface expression	In published RMP
DU012-004----	320993	249638	Newbridge Demesne	Castle - Tower House	Site visible	In published RMP
DU012-005----	0	0	Donabate	Redundant Record	No surface expression/excavated	Redundant Record
DU012-005001-	322558	249956	Donabate	Church	Site marked by later structure/natural feature	In published RMP; excavation 99E0690
DU012-005002-	322562	249956	Donabate	Castle - Tower House	Site visible	In published RMP
DU012-005003-	322566	249943	Donabate	Graveyard	Site visible	In published RMP
DU012-005004-	322555	249957	Donabate	Memorial Stone	Site visible	In published RMP
DU012-006----	321469	249182	Lanestown	Enclosure	No surface expression	In published RMP
DU012-007----	326005	250078	Quay	Ritual Site - Holy Well	Site visible	In published RMP
DU012-008----	325174	249218	Balcarrick	Martello Tower	Site visible	In published RMP
DU012-009001-	325662	249847	Portrairie Demesne	Church	No surface expression	In published RMP
DU012-009002-	325650	249842	Portrairie Demesne	Ritual Site - Holy Well	No surface expression	In published RMP
DU012-010----	326339	250538	Quay	Martello Tower	Site visible	In published RMP
DU012-011----	319104	248877	Lissenhall Little	Ritual Site - Holy Well	Demolished/built on	In published RMP
DU012-012----	324042	245362	Robswalls	Midden	No information	Possibly an incorrect double entry; see DU012-062

	NGC						
DU012-012001-	319388	Lissenhall Great	Enclosure	No surface expression	In published RMP		
DU012-012002-	248436	Lissenhall Great	Field System	No surface expression	In published RMP		
DU012-013001-	319503	Ballymadrough	Church	Site visible	In published RMP		
DU012-013002-	248552	Ballymadrough	Graveyard	Site visible	In published RMP		
DU012-014001-	248549	Ballymadrough	Castle - Motte Possible	Site visible	In published RMP		
DU012-014002-	248954	Ballymadrough	Enclosure	No surface expression	In published RMP		
DU012-015001-	319282	Lissenhall Great	Church	Site visible	In published RMP		
DU012-016001-	248816	Kilcrea	Graveyard	Site visible	In published RMP		
DU012-016002-	321754	Kilcrea	Graveyard	Site visible	In published RMP		
DU012-017001-	249042	Kilcrea	Enclosure(S)	No surface expression	In published RMP		
DU012-018001-	322273	Kilcrea	Tide Mill - Unclassified	Site visible	In published RMP		
DU012-019001-	249101	Corballis (Nethercross By.)	Earthwork	No surface expression	In published RMP		
DU012-020001-	323490	Corballis (Nethercross By.)	House - 16th/17th Century	Site visible	In published RMP		
DU012-021001-	319832	Seatown East	Castle - Tower House	Site marked by structure/natural feature	later		
DU012-022001-	318986	Commons East	Ritual Site - Holy Well	Site marked by structure/natural feature	later		
DU012-023001-	322611	Malahide	Ritual Site - Holy Well	Site visible	In published RMP		
DU012-023002-	322605	Malahide	Church Possible	Site marked by structure/natural feature	later		
DU012-023003-	322613	Malahide	Earthwork	No surface expression	In published RMP		
DU012-024001-	319947	Drinan	House - 16th/17th Century	Demolished/built on	In published RMP		
DU012-024002-	319941	Drinan	Sheela-Na-Gig	No surface expression	In published RMP		
DU012-025001-	320043	Feltrim	Ringfort - Cashel	No surface expression/excavated	In published RMP		
DU012-025002-	32006	Feltrim	Habitation Site	No surface expression/excavated	Excavated in 1940's. Not entered on website		
DU012-026001-	320231	Feltrim	Ritual Site - Holy Well	Demolished/built on	In published RMP		
DU012-027001-	320321	Feltrim	Windmill	Demolished/built on	In published RMP		
DU012-028001-	320817	Auburn	Mound	Site visible	In published RMP; excavation Keeling (1988) 0207455		
DU012-029001-	321749	Malahide Demesne	Earthwork	Demolished/built on	In published RMP		
DU012-030001-	322001	Malahide Demesne	Castle - Tower House	Site visible	In published RMP		
DU012-031001-	0	Malahide Demesne	Redundant Record	No information	Redundant Record		
DU012-031002-	322067	Malahide Demesne	Church	Site visible	In published RMP		
DU012-031003-	322081	Malahide Demesne	Sheela-Na-Gig	Site visible	In published RMP		
DU012-031004-	322056	Malahide Demesne	Sheela-Na-Gig	Site visible	In published RMP		
DU012-031005-	322068	Malahide Demesne	Architectural Fragment	Site visible	In published RMP		
DU012-031006-	322065	Malahide Demesne	Tomb	Site visible	In published RMP		
DU012-032001-	322071	Malahide Demesne	Graveyard	No information	In published RMP		
DU012-032002-	323652	Malahide	Earthwork	No surface expression	In published RMP		
DU012-033001-	322346	Broomfield (Coolock By.)	Enclosure	No surface expression	In published RMP		

	NGC									
DU012-034----	323250	244616	Sainthelens	Castle - Motte And Bailey Possible	Site visible	In published RMP				
DU012-035----	323907	245786	Robswalls	Martello Tower	Site visible	In published RMP				
DU012-036----	324426	245430	Robswalls	Castle - Tower House	Site visible	In published RMP				
DU012-037----	324212	244742	Robswalls	Prehistoric Site - Lithic Scatter	No surface expression/excavated	Excavation 0240446				
DU012-038----	324356	245060	Robswalls	Ritual Site - Holy Well Possible	Site marked by structure/natural feature	In published RMP				
DU012-039----	324815	244451	Carrickhill	Ritual Site - Holy Well	No surface expression	In published RMP				
DU012-040----	324850	244469	Carrickhill	Martello Tower	Site visible	In published RMP				
DU012-041----	324913	249682	Balcarrick	House - 16th/17th Century	Site marked by structure/natural feature	In published RMP				
DU012-042----	320458	247835	Ballymadrough	Tide Mill - Unclassified	Site marked by structure/natural feature	In published RMP				
DU012-044----	0	0	Feltrim	Barrow - Mound Barrow	Not located	New Entry				
DU012-046----	0	0	Feltrim	Redundant Record	No information	Redundant Record				
DU012-047----	319636	247631	Lissenhall Great	Tide Mill - Unclassified	No information	New Entry				
DU012-048----	0	0	Malahide	Redundant Record	No information	Redundant Record				
DU012-049----	0	0	Malahide	Mound	Not located	New Entry				
DU012-050----	0	0	Malahide	Midden	Not located	New Entry				
DU012-052----	0	0	Robswalls	Mound	Not located	New Entry				
DU012-055----	0	0	Yellow Walls (Coolock By.)	Tide Mill - Unclassified	Not located	New Entry				
DU012-059001-	0	0	Portrane Demesne	House - 16th/17th Century	Not located	New Entry				
DU012-060----	321648	250059	Newbridge Demesne	House - 18th/19th Century Possible	Site visible	In published RMP				
DU012-061----	0	0	Kilcrea	Redundant Record Possible	No information	Redundant Record				
DU012-062----	324100	245120	Robswalls	Midden	No surface expression/excavated	Excavation 02E0385; incorrectly located. Should be circa 400m to northwest				
DU012-063----	324260	245060	Robswalls	Prehistoric Site - Lithic Scatter	No surface expression/excavated	Excavation 99E0550; incorrectly located. Should be circa 150m west				
DU012-064----	0	0	Robswalls	Prehistoric Site - Lithic Scatter	Not located	Field collection by local amateur archaeologist 1964-1983				
DU012-065----	32410	24512	Robswalls	Burnt Mound	No surface expression/excavated	Excavation 01E0386				
DU012-066----	322675	250025	Beaverstown	Habitation Site (Neolithic)	No surface expression/excavated	Excavation 03E1634				
DU012-067----	322675	250025	Beaverstown	Enclosure (Bronze Age)	No surface expression/excavated	Excavation 03E1634				
DU012-068----	319250	250439	Belinstown (Balrothery West By.)	Barrow - Unclassified	No surface expression/excavated	Excavation 01E0744				

	NGC										
DU013-001----	305248	243786	Kilmartin	Enclosure	No surface expression	In published RMP					
DU013-002----	0	0	Kilmartin	Redundant Record	No information	Redundant Record					
DU013-002001-	306195	243766	Kilmartin	Church	No surface expression	In published RMP					
DU013-002002-	306169	243779	Kilmartin	Ecclesiastical Enclosure	No surface expression	In published RMP					
DU013-003----	306972	243708	Kilmartin	Earthwork	No surface expression	In published RMP					
DU013-004----	307555	243451	Hollystown	Earthwork	No surface expression	In published RMP					
DU013-005----	306058	240799	Parslickstown	Enclosure	No surface expression	In published RMP					
DU013-006----	306775	241875	Tyrrelstown	House - 16th/17th Century	Site marked by later structure/natural feature	In published RMP					
DU013-007----	308594	241952	Goddamendy	Field System	Demolished/built on	In published RMP					
DU013-008001-	309182	241730	Cloghran (Castleknock By.)	Church	Site visible	In published RMP					
DU013-008002-	309180	241714	Cloghran (Castleknock By.)	Graveyard	Site visible	In published RMP					
DU013-009----	307019	240990	Tyrrelstown	Ritual Site - Holy Well	Site visible	In published RMP					
DU013-010001-	307145	241221	Buzzardstown	Church	Site visible	In published RMP					
DU013-010001-	307145	241221	Buzzardstown	Graveyard	Site visible	In published RMP, but not entered on website.					
DU013-011----	0	0	Coolmine (Castleknock By.)	Designed Tree-Ring Landscape -	No surface expression	In published RMP; excavation O065402					
DU013-012----	307641	240322	Corduff (Castleknock By.)	Barrow - Mound Barrow Possible	Site visible	In published RMP					
DU013-013----	0	0	Corduff (Castleknock By.)	Redundant Record	No surface expression	In published RMP					
DU013-014----	308531	240419	Corduff (Castleknock By.)	Barrow - Mound Barrow	Site visible	In published RMP					
DU013-015----	307762	239835	Corduff (Castleknock By.)	Ringfort - Unclassified Possible	Site visible	In published RMP					
DU013-016----	307997	239724	Corduff (Castleknock By.)	Ringfort - Unclassified	No surface expression	In published RMP					
DU013-017001-	304969	238265	Clonsilla	Church	Site marked by later structure/natural feature	In published RMP					
DU013-017002-	304960	238237	Clonsilla	Graveyard	Site visible	In published RMP; excavation 04E0033					
DU013-017003-	304978	238251	Clonsilla	Graveslab	Site visible	In published RMP					
DU013-018----	305059	238031	Kellystown	Barrow - Ring-Barrow(S)	Site visible	In published RMP; excavation 06E0348					
DU013-019001-	306497	238891	Coolmine (Castleknock By.)	Church	Site visible	In published RMP					
DU013-019002-	306497	238880	Coolmine (Castleknock By.)	Graveyard	Site visible	In published RMP					
DU013-020001-	309225	238826	Abbotstown	Church	Site visible	In published RMP; excavation 03E1096					
DU013-020001-	309225	238826	Abbotstown	Graveyard	Site visible	In published RMP, but entered on website as DU014-031.					

	NGC											
DU013-021----	0	0	Bay	Redundant Record	No information	Redundant Record	Redundant Record					
DU013-022----	0	0	Blanchardstown	Redundant Record	No information	Redundant Record	Redundant Record					
DU013-023----	0	0	Buzzardstown	Redundant Record	Not located	Redundant Record	Redundant Record; 06E1084 - no archaeological significance					
DU013-024----	0	0	Castleknock (Without Phoenix Park)	Redundant Record	No information	Redundant Record	Redundant Record					
DU013-025----	307882	239940	Corduff (Castleknock By.)	House - 16th/17th Century Possible	No surface expression	House - 16th/17th Century	In published RMP					
DU013-026----	0	0	Hollywood	Water Mill - Unclassified	Not located	Water Mill - Unclassified	New Entry					
DU013-027----	0	0	Parslickstown	House - 16th/17th Century	Site marked by structure/natural feature	House - 16th/17th Century	In published RMP					
DU013-028----	0	0	Parslickstown	House - 16th/17th Century	Not located	House - 16th/17th Century	New Entry					
DU013-029----	0	0	Parslickstown	Redundant Record	No information	Redundant Record	Redundant Record					
DU013-030----	305620	240738	Parslickstown	Enclosure	No surface expression	Enclosure	In published RMP; excavation 03E0467					
DU013-031----	0	0	Blanchardstown	Redundant Record	No information	Redundant Record	Redundant Record					
DU013-032----	306911	243159	Kilmartin	Enclosure(S)	No surface expression	Enclosure(S)	In published RMP					
DU013-033----	0	0	Sprickletstown	Castle - Unclassified	Not located	Castle - Unclassified	New Entry					
DU013-034----	0	0	Westmanstown (Newcastle By.)	Redundant Record	Site visible	Redundant Record	In published RMP					
DU013-035----	308235	238761	Blanchardstown	Mill - Unclassified	Site marked by structure/natural feature	Mill - Unclassified	In published RMP					
DU014-001----	310483	243798	Kilshane	Castle - Motte Possible	No surface expression	Castle - Motte Possible	In published RMP					
DU014-002----	0	0	St. Margaret's	Redundant Record	No information	Redundant Record	Redundant Record					
DU014-002001-	313040	243877	St. Margaret's	Church	Site visible	Church	In published RMP					
DU014-002002-	313040	243889	St. Margaret's	Graveyard	Site visible	Graveyard	In published RMP					
DU014-002003-	313045	243865	St. Margaret's	Chapel	Site visible	Chapel	In published RMP					
DU014-003----	312842	243624	St. Margaret's	Ritual Site - Holy Well	Site marked by structure/natural feature	Ritual Site - Holy Well	In published RMP					
DU014-004----	0	0	St. Margaret's	Building	Not located	Building	In published RMP					
DU014-005001-	311829	243175	Dunsoghly	Castle - Tower House	Site visible	Castle - Tower House	In published RMP; excavation O154410					
DU014-005002-	311812	243171	Dunsoghly	Chapel	Site visible	Chapel	In published RMP					
DU014-005003-	31172	24310	Dunsoghly	Redundant Record	Site visible	Redundant Record	Redundant Record					
DU014-005003-	311729	243027	Dunsoghly	Castle - Motte And Bailey	Site visible	Castle - Motte And Bailey	In published RMP					
DU014-005004-	311879	243178	Dunsoghly	House - Indeterminate Date(S)	No information	House - Indeterminate Date(S)	In published RMP					
DU014-005005-	311819	243168	Dunsoghly	Crucifixion Plaque	Site visible	Crucifixion Plaque	In published RMP					

	NGC										
DU014-005006-	311827	243166	Dunsoghly	House - 16th/17th Century	No information	In published RMP					
DU014-006001-	312044	242419	Newtown (Coolock By.)	Ringfort - Unclassified	No surface expression	In published RMP; excavation 05E0236					
DU014-006002-	311900	242422	Newtown (Coolock By.)	Ringfort - Unclassified	No surface expression	In published RMP					
DU014-007----	312295	242627	Newtown (Coolock By.)	Enclosure	No surface expression	In published RMP					
DU014-008----	313830	242890	Harristown	Enclosure	Demolished/built on	In published RMP					
DU014-009001-	31783	24397	Cloghran (Coolock By.)	Church	Site marked by later structure/natural feature	In published RMP, but not entered on website.					
DU014-009002-	31783	24397	Cloghran (Coolock By.)	Graveyard	Site visible	In published RMP, but not entered on website.					
DU014-010----	318086	243763	Cloghran (Coolock By.)	Ritual Site - Holy Well	No surface expression	In published RMP					
DU014-011----	317166	243034	Corballis (Coolock By.)	Castle - Unclassified	Demolished/built on	In published RMP; excavation 06E0440					
DU014-012----	0	0	Kilshane	Redundant Record	No information	Redundant Record					
DU014-012001-	310949	242235	Kilshane	Church Possible	No surface expression	In published RMP					
DU014-012002-	311048	242252	Kilshane	Graveyard	No surface expression	In published RMP					
DU014-012003-	310942	242233	Kilshane	Ritual Site - Holy Well Possible	No surface expression	In published RMP					
DU014-013----	311392	242300	Newtown (Coolock By.)	Castle - Motte And Bailey	Demolished/built on	In published RMP					
DU014-014----	0	0	Cloghran (Castleknock By.)	Redundant Record	No information	Redundant Record					
DU014-014001-	309483	241578	Cloghran (Castleknock By.)	Enclosure	No surface expression	In published RMP					
DU014-014002-	309522	241562	Cloghran (Castleknock By.)	Enclosure	No surface expression	In published RMP					
DU014-014003-	309518	241578	Cloghran (Castleknock By.)	Souterrain Possible	No surface expression	In published RMP					
DU014-014004-	309495	241582	Cloghran (Castleknock By.)	Enclosure	No surface expression	In published RMP					
DU014-015----	311932	241580	Coldwinters (Castleknock By.)	Ring-Ditch	No surface expression	In published RMP					
DU014-016----	312061	241785	Coldwinters (Castleknock By.)	Enclosure	No surface expression	In published RMP; excavation 05E0236					
DU014-017----	312642	241672	Dubber	Enclosure	No surface expression	In published RMP					
DU014-018----	313023	241815	Dubber	Castle - Unclassified	No surface expression	In published RMP					
DU014-019----	313046	241745	Dubber	House - Indeterminate Date	No surface expression	In published RMP					
DU014-020001-	313624	240914	Meakstown	House - 16th/17th Century	Site visible	In published RMP					
DU014-020002-	313613	240915	Meakstown	Castle - Unclassified	Site visible	Townland incorrectly entered as Kilshane on website					
DU014-021----	314251	241759	Silloge	Field System Possible	No surface expression	In published RMP					
DU014-022----	314636	240962	Balcurris	Enclosure	No surface expression	In published RMP; excavations 07E954 & 07E761					
DU014-023----	317689	242526	Toberbunny	Ritual Site - Holy Well Possible	Site visible	In published RMP; Excavation 07E132					
DU014-024----	0	0	Clonshagh (Coolock By.)	Redundant Record	No information	In published RMP					

		NGC										
DU014-025----	0		Ballycoolen		Redundant Record		No information		94E0130; no archaeological significance			
DU014-026----	310485	239392	Dunsink		Ring-Ditch Possible		Demolished/built on		In published RMP; excavation site disturbed/truncated			
DU014-027----	310647	239833	Cappoge		Castle - Tower House		Demolished/built on		In published RMP; excavations 06E0228 & 08E0032. Castle quarried away			
DU014-028----	310938	239728	Cappoge		Habitation Site		No surface expression/excavated		In published RMP			
DU014-029----	311434	239760	Cappoge		Ringfort - Unclassified		Site visible		In published RMP; excavation 08E0140			
DU014-030----	316457	240375	Santry Demesne		House - 18th/19th Century		No surface expression		In published RMP; 03E1003			
DU014-032----	309646	238798	Dunsink		Earthwork		Site visible		In published RMP			
DU014-033001-	310630	238978	Dunsink		Souterrain Possible		No surface expression/excavated		In published RMP			
DU014-033002-	0	0	Dunsink		Redundant Record		No surface expression/excavated		In published RMP			
DU014-035----	0	0	Unknown		Redundant Record		No information		Redundant Record			
DU014-036----	0	0	Balcurris		Church Possible		Not located		In published RMP			
DU014-037----	0	0	Balcurris		Military Camp		Not located		New Entry			
DU014-038----	0	0	Cloghran (Castleknock By.)		Castle - Unclassified		Not located		New Entry			
DU014-040----	313811	242701	Harristown		House - 16th/17th Century		No information		In published RMP			
DU014-043----	309524	238222	Castleknock (Without Phoenix Park)		Burial Ground		No surface expression/excavated		Entered in published RMP as DU014-034. 1/3 of site excavated in 1930's.			
DU014-044----	0	0	Newtown (Coolock By.)		Road - Road/Trackway		Not located		New Entry			
DU014-045----	0	0	Stockhole		Road - Road/Trackway		Not located		New Entry			
DU014-047----	312675	241363	Dubber		Inn		No surface expression		In published RMP			
DU014-048----	310373	242817	Kilshane		Burial Ground		No surface expression/excavated		In published RMP; Excavation 0106431, 99E0220			
DU014-049----	0	0	Cloghran (Coolock By.)		Road - Road/Trackway		No surface expression/excavated		In published RMP, 1988 gas pipeline			
DU014-050----	310034	241124	Grange (Coolock By.)		Fulacht Fia		No surface expression/excavated		In published RMP, 1988 gas pipeline			
DU014-051----	0	0	Sheephill		House - Indeterminate Date		No surface expression/excavated		In published RMP, excavation 03E1096			
DU014-052----	0	0	Meakstown		Enclosure Possible		Not located		New Entry			
DU014-053----	0	0	Newtown (Coolock By.)		Redundant Record		Not located		Redundant Record			
DU014-056----	318620	241411	Clonshagh (Coolock By.)		House - 16th/17th Century		No surface expression		In published RMP			
DU014-057----	0	0	Santry (Coolock By.)		Redundant Record		Not located		Redundant Record			
DU014-063----	0	0	Balcurris		Redundant Record		Not located		Redundant Record			
DU014-066----	0	0	Finglas East		Redundant Record		Not located		Redundant Record			
DU014-066004-	0	0	Carollifscastle		Redundant Record		Not located		Redundant Record			

		NGC										
DU014-090----	315419	243798	Pickardstown	Inn Possible	Site visible	In published RMP						
DU014-092----			Newtown	Fulacht Fia	Not located	New Entry						
DU014-093----	311000	242900	Kilshane	Enclosure (Prehistoric)	No surface expression/excavated	Excavation 03E1359						
DU014-094----	311467	243936	Brogan	Habitation Site	No information	New Entry						
DU014-096----	312151	243366	Dunsoghly	Standing Stone Possible	No information	New Entry						
DU015-001----	318943	243509	Cloghran (Coolock By.)	Barrow - Mound Barrow	Demolished/built on	In published RMP; excavation 08E0333						
DU015-002001-	321791	243143	Kinsaley	Church	Site visible	In published RMP						
DU015-002002-	321791	243143	Kinsaley	Graveyard	Site visible	In published RMP						
DU015-003001-	322534	244280	Grange (Coolock By.)	Ringfort - Unclassified	No surface expression	In published RMP						
DU015-003002-	322550	244280	Grange (Coolock By.)	Ringfort - Unclassified	No surface expression	In published RMP						
DU015-004----	322607	244012	Grange (Coolock By.)	Ringfort - Unclassified	No surface expression	In published RMP						
DU015-005----	322685	243718	Grange (Coolock By.)	Ringfort - Unclassified	No surface expression	In published RMP						
DU015-006----	324580	243953	Burrow (Coolock By.)	Ring-Ditch	No surface expression	In published RMP						
DU015-007----	0	0	Burrow (Coolock By.)	Redundant Record	No information	Redundant Record; 03E0076						
DU015-007001-	324486	243489	Burrow (Coolock By.)	Church	Site visible	In published RMP						
DU015-007002-	324412	243457	Burrow (Coolock By.)	Ritual Site - Holy Well	No surface expression	In published RMP						
DU015-007003-	324412	243453	Burrow (Coolock By.)	Ogham Stone	No surface expression	In published RMP						
DU015-007004-	324494	243480	Burrow (Coolock By.)	Graveyard	No surface expression	In published RMP						
DU015-007005-	324496	243496	Burrow (Coolock By.)	Memorial Stone	Site visible	In published RMP						
DU015-008----	319515	242599	Middletown	Enclosure	No surface expression	In published RMP						
DU015-009----	0	0	Saintdoolaghs	Redundant Record	No information	Redundant Record						
DU015-009001-	321125	242088	Saintdoolaghs	Church	Site visible	In published RMP; excavation 0321242						
DU015-009002-	321170	242055	Saintdoolaghs	Cross	Site visible	In published RMP						
DU015-009003-	321149	242137	Saintdoolaghs	Ritual Site - Holy Well	Site visible	In published RMP						
DU015-009004-	321147	242125	Saintdoolaghs	Ritual Site - Holy Well	Site visible	In published RMP						
DU015-009005-	321147	242096	Saintdoolaghs	Ecclesiastical Enclosure	Site visible	In published RMP						
DU015-009006-	321126	242102	Saintdoolaghs	Graveyard	Site visible	In published RMP						
DU015-010----	321532	242253	Kinsaley	Enclosure	No surface expression	In published RMP						
DU015-011----	321537	242021	Saintdoolaghs	Ring-Ditch Possible	No surface expression	In published RMP						
DU015-012001-	321691	241357	Balgriffin Park	Church	No surface expression	In published RMP; Excavation 04E1371, 05E0212						
DU015-012002-	321695	241367	Balgriffin Park	Graveslab (Original Location)	No surface expression	In published RMP; removed to NMI						
DU015-013----	0	0	Drumnigh	Redundant Record	No information	Redundant Record						
DU015-014----	323258	242356	Portmarnock	Barrow - Mound Barrow	Site visible	In published RMP; excavation 00E0731						
DU015-015----	323573	242515	Maynetown	Tide Mill - Unclassified	No surface expression	In published RMP						

	NGC											
DU015-016----	328410	241506	Irelands Eye									
DU015-017----	0	0	Unknown									
DU015-018----	323868	239677	Baldoyle									
DU015-019----	325069	239751	Burrow (Coolock By.									
DU015-020----	326797	239659	Howth Demesne									
DU015-021001-	324263	239071	Kilbarrack Lower									
DU015-021002-	324254	239081	Kilbarrack Lower									
DU015-021003-	0	1	Kilbarrack Lower									
DU015-022----	325395	239422	Burrow (Coolock By.									
DU015-023----	325604	239334	Burrow (Coolock By.									
DU015-024----	326551	239381	Burrow (Coolock By.									
DU015-025----	326848	239418	Howth Demesne									
DU015-026----	327808	239109	Howth Demesne									
DU015-027001-	327836	239024	Howth Demesne									
DU015-027002-	327833	239066	Howth Demesne									
DU015-028001-	328348	239282	Howth									
DU015-029----	0	0	Howth									
DU015-029001-	328729	239201	Howth									
DU015-029002-	328725	239199	Howth									
DU015-029003-	328729	239199	Howth									
DU015-029004-	328722	239199	Howth									
DU015-029005-	328717	239200	Howth									
DU015-029006-	328718	239186	Howth									
DU015-030----	328738	239169	Howth									
DU015-031001-	327050	238048	Sutton North									
DU015-031002-	327080	238058	Sutton South									
DU015-031003-	327050	238057	Sutton South									
DU015-031004-	327061	238055	Sutton South									
DU015-032----	327719	238283	Howth Demesne									

	NGC								
DU015-033----	320644	241257	Belcamp	Ringfort - Unclassified	No surface expression	In published RMP			
DU015-038----	320648	244174	Feltrim	Castle - Unclassified	Site visible	New Entry			
DU015-042----	327965	239248	Howth Demesne	Burial Ground	No surface expression	In published RMP			
DU015-054----	0	0	Drumnigh	Redundant Record Possible	Not located	Redundant Record			
DU015-055----	323665	241907	Maynetown	Enclosure	No surface expression	In published RMP; excavation O286393			
DU015-056----	320235	242161	Springhill	Ringfort - Unclassified	No surface expression	In published RMP			
DU015-057----	320310	242532	Springhill	Enclosure	No surface expression	In published RMP			
DU015-058----	0	0	Burgage	Enclosure	No surface expression	In published RMP			
DU015-061----	319318	241086	Belcamp	House - 16th/17th Century Possible	Demolished/built on	In published RMP			
DU015-062001-	0	0	Balgriffin Park	Castle - Unclassified	No surface expression/excavated	In published RMP; excavation 00E0714			
DU015-062002-	0	0	Balgriffin Park	House - 16th/17th Century	Demolished/built on	In published RMP			
DU015-063----	322924	241205	Grange (Coolock By.)	Enclosure	No surface expression	In published RMP			
DU015-064001-	322981	240879	Grange (Coolock By.)	Enclosure	No surface expression	In published RMP			
DU015-064002-	0	0	Grange (Balrothery East By.)	Redundant Record	No information	In published RMP			
DU015-068----	0	0	Unknown	Redundant Record Possible	No surface expression	In published RMP			
DU015-073----	0	0	Unknown	Redundant Record	Not located	Redundant Record			
DU015-076----	0	0	Tonleage (Coolock By.)	Redundant Record	Not located	Redundant Record			
DU015-080----	322083	239576	Kilbarrack Upper	Ritual Site - Holy Well	No surface expression	In published RMP			
DU015-087----	324923	239731	Baldoyle	Rabbit Warren	No information	New Entry			
DU015-088----	0	0	Unknown	Redundant Record	No information	Redundant Record			
DU015-094----	328692	239200	Howth	Building	No information	New Entry			
DU015-095----	320318	241907	Burgage	Enclosure	No information	New Entry			
DU016-001001-	328766	241157	Irelands Eye	Church	Site visible	In published RMP			
DU016-001002-	328733	241158	Irelands Eye	Burial(S)	No surface expression/excavated	In published RMP			
DU016-002001-	328880	239220	Howth	Castle - Motte Possible	Site visible	In published RMP			
DU016-002002-	328880	239222	Howth	Martello Tower	Site visible	In published RMP			
DU016-003----	0	0	Howth	Redundant Record	No information	Redundant Record			
DU016-003001-	329466	236822	Howth	Promontory Fort - Coastal	Site visible	In published RMP			
DU016-003002-	329695	236338	Howth	Ringfort - Cashel	Demolished/built on	In published RMP			
DU016-003003-	0	0	Howth	Midden	No surface expression	In published RMP			
DU016-003004-	0	0	Howth	Lighthouse	No surface expression	In published RMP			
DU016-004----	0	0	Howth	House - Medieval	No surface expression	In published RMP			
DU016-006----	0	0	Irelands Eye	Burial	No information	New Entry			
DU016-007----	329821	238882	Howth	Cairn	Site visible	In published RMP			

	NGC								
DU017-001----	301732	236317	St. Catherine's Park	House - 16th/17th Century	Demolished/built on	In published RMP			
DU017-002001-	301703	236257	St. Catherine's Park	Ritual Site - Holy Well	Site visible	In published RMP			
DU017-002002-	301703	236261	St. Catherine's Park	Ritual Site - Holy Well	Site visible	In published RMP			
DU017-002003-	301706	236260	St. Catherine's Park	Stone Head	Site marked by later structure/natural feature	In published RMP			
DU017-003----	301751	236027	St. Catherine's Park	Church	Site marked by later structure/natural feature	In published RMP			
DU017-004----	304483	237053	Woodlands	Castle - Unclassified	No surface expression	In published RMP; excavation 04E0558			
DU017-005----	306232	236847	Porterstown	Ringfort - Unclassified	Site visible	In published RMP; excavation O060369			
DU017-007----	306281	236216	Astaghob (Castleknock By.	Ringfort - Unclassified	Site marked by later structure/natural feature	In published RMP; excavation 05E1108			
DU017-008001-	308965	237116	Castleknock (Without Phoenix Park)	Church	Site visible	In published RMP			
DU017-008001-	308965	237116	Castleknock (Without Phoenix Park)	Graveyard	Site visible	Not uploaded on website; redundant?			
DU017-009----	309016	237062	Castleknock (Without Phoenix Park)	Ritual Site - Holy Well	Site marked by later structure/natural feature	In published RMP; excavation 04E935			
DU017-010----	307799	236403	Diswellstown	Habitation (Prehistoric)	No surface expression/excavated	In published RMP			
DU017-011----	308035	236392	Diswellstown	Ritual Site - Holy Well	Site marked by later structure/natural feature	In published RMP			
DU017-012001-	308552	236543	Castleknock (Without Phoenix Park)	Castle - Motte And Bailey	Site visible	In published RMP			
DU017-012002-	308569	236547	Castleknock (Without Phoenix Park)	Castle - Anglo-Norman Masonry Castle	Site visible	In published RMP; excavations 05E0571, 02E0478, 02E0655 & 07E0682			
DU017-012003-	308575	236537	Castleknock (Without Phoenix Park)	Well	Site visible	In published RMP; Excavations 07E0682 & 04E0796			
DU017-012004-	308577	236537	Castleknock (Without Phoenix Park)	Well	Site visible	In published RMP			
DU017-013001-	0	0	Castleknock (Without Phoenix Park)	Redundant Record	No information	Redundant Record			
DU017-013002-	308817	236548	Castleknock (Without Phoenix Park)	Windmill Possible	Demolished/built on	In published RMP			
DU017-014----	300525	235060	Backwestonpark	Weir - Fish	No surface expression	In published RMP			
DU017-016----	303114	235404	Coldblow	Bridge	Site visible	In published RMP			
DU017-017----	303283	235514	Laragheon	Ritual Site - Holy Well	No surface expression	In published RMP			

	NGC								
DU017-018----	303596	235608	Laraghcon	Castle - Unclassified	No surface expression	In published RMP			
DU017-019006-	303497	235515	Lucan And Pettycanon	Bridge	No surface expression	In published RMP			
DU017-028----	0	0	Aderrig	Redundant Record	No information	Redundant Record			
DU017-072----	0	0	Palmerstown Upper	Redundant Record	No information	Redundant Record			
DU017-073----	300827	235803	Cooldrinagh	Bridge	Site marked by structure/natural feature	In published RMP			
DU017-074----	306343	236495	Astagob (Castleknock By.	Burial Ground	No surface expression	In published RMP; excavation 06E0854			
DU017-075001-	300667	235465	Cooldrinagh	Barrow - Ring-Barrow	No surface expression/excavated	Excavation 95E0039			
DU017-076----	304224	236466	Yellow Walls (Castleknock By.)	Weir - Fish	Site marked by structure/natural feature	In published RMP			
DU019-002----	327137	237750	Sutton South	Ritual Site - Holy Well	Site marked by structure/natural feature	In published RMP			
DU019-003----	327611	237582	Sutton South	Cairn	Site visible	In published RMP			
DU019-004001-	328054	237851	Howth	Cairn	Site visible	In published RMP			
DU019-004002-	328054	237850	Howth	Hilltop Enclosure	Site visible	In published RMP			
DU019-005----	326780	237124	Sutton South	Martello Tower (18th Century)	Site visible	In published RMP			
DU019-006----	328367	237224	Howth	Cairn	Site visible	In published RMP			
DU019-007----	327920	236285	Censure	Castle - Unclassified	Demolished/built on	In published RMP			

Appendix 2 Fingal Excavations 1999-2009

Licence Number	Planning Ref	Investigation Type	Townland (s) / Street Name(s)	Archaeologist(s)	Company/ Institution	RMP No	RPS No	Archaeological Era(s)	Significance of excavated material	% of site excavated
98E0144		Excavation	Lambay Island	Gabriel Cooney	University College Dublin	DU009:001		Neolithic	High	0-33
98E0082		Testing/ Monitoring	Church Lane, Swords	Finola O'Carroll	Cultural Resource Development Services Ltd	DU011:035		Multiperiod	Low	n/a
99E0026		Monitoring	Ballothery	Donald Murphy	Archaeological Consultancy Services Ltd	DU005:009-001	83	Medieval	Medium	n/a
99E0028		Monitoring		Claire Walsh	Archaeological Projects					
99E0046	F98A/0724	Testing	Buzzardstown & Corduff	Malachy Conway	Margaret Gowen & Co. Ltd				None	n/a
99E0155	F98A/0060, F00A/0237	Excavation	Rosepark	Judith Carroll	Judith Carroll & Co	DU005:013-002; DU005:013-003		Early medieval	High	34-66
99E0155	F98A/0060	Testing (Phase 1); Testing (Phase 2); Monitoring (Phase 3)	Rosepark	Christine Baker & Ronan Swan (Phase 1); Christine Baker & Ronan Swan (Phase 2); Christine Baker (Phase 3)	Arch-Tech Ltd (Phases 1-3)	DU005:013-002; DU005:013-003		Early medieval	High	n/a

99E0217		Testing/ Excavation	Gracedieu	Malachy Conway	Margaret Gowen & Co. Ltd	DU007:015- 009; DU007 015010		Early medieval	High	0-33
99E0219		Testing	Westereave	Malachy Conway	Margaret Gowen & Co. Ltd	DU011:084		Early medieval	None	n/a
99E0220		Testing/ Monitoring	Kilshane	Malachy Conway	Margaret Gowen & Co. Ltd	DU014:048		Unknown	Low	n/a
99E0320		Testing	Swords Glebe	Eoin Halpin	Archaeological Development Services Ltd	DU011:034		Post medieval	Low	n/a
99E0395		Monitoring	Balough/ Richardstown/ Gracedieu/ Dollardstown/ Saucerstown/ Brownstown/ Westerreave/ Laurestown/ Broghan/ Kilshane	Malachy Conway	Margaret Gowen & Co. Ltd					
99E0470		Testing	St. Doolagh's Church, Malahide	Georgina Scally	Margaret Gowen & Co. Ltd		459		None	n/a
99E0536	F99A/0079	Testing/ Monitoring	Mooretown	Ronan Swan	Arch-Tech Ltd	DU011:019			None	n/a
99E0544		Excavation	Windmill Lands, Swords	Karl Brady & Connie Kelleher	DOEHLG Underwater Unit	DU011:090		Later medieval	High	100
99E0545	Part XI	Testing	Bellinstown	Patrica Lynch	Valerie J Keeley Ltd	DU011:007- 002			None	n/a

99E0546	Part XI	Testing	Lissenhall Great	Patrica Lynch	Valerie J Keeley Ltd				None	n/a
99E0547	Part XI	Testing	Lissenhall Great	Patrica Lynch	Valerie J Keeley Ltd				None	n/a
99E0548	Part XI	Testing	Coldwinters	Patrica Lynch	Valerie J Keeley Ltd				None	n/a
99E0550	99A/0085	Testing/ Field walking	Robswalls	Malachy Conway	Margaret Gowen & Co. Ltd	DU012:063		Prehistoric	Low	n/a
99E0550	99A/0085	Monitoring	Robswalls	Ian Doyle	Margaret Gowen & Co. Ltd	DU012:063		Prehistoric	Low	n/a
99E0620	F99A/871	Testing	Cruiserath	Margaret Gowen	Margaret Gowen & Co. Ltd	DU013:007		Post medieval	Low	n/a
99E0690		Testing	Turvey Avenue, Donabate	Claire Walsh	Archaeological Projects	DU012:005-001		Multiperiod	Low	n/a
99E0693	F99A/0447	Testing	Common	Malachy Conway	Archaeological Consultancy Services Ltd	DU011:023			None	n/a
99E0724	F99A/0705	Testing	Cappoge	Franc Myles	Margaret Gowen & Co. Ltd	DU014:027			None	n/a
99E0727		Testing/ Monitoring	Mill St. & Georges Hill	Leo Swan	Arch-Tech Ltd	DU005:051	33	Post medieval	Low	n/a
00E0034	F99A/0617	Testing	Glebe South (Balrothery)	Christine Baker	Arch-Tech Ltd	DU005:064		Multiperiod	Low	n/a

00E0037	F98A/0855	Monitoring	Robswalls	Avril Purcell	Margaret Gowen & Co. Ltd				Prehistoric	Low	n/a
00E0130		Monitoring	Maynetown	Finola O'Carroll	Cultural Resource Development Services Ltd					None	n/a
00E0376	Part XI	Excavation	Stockhole	Patrica Lynch	Valerie J Keeley Ltd				Prehistoric	Low	100
00E0688	Pre Planning	Testing	Kileek	Franc Myles	Margaret Gowen & Co. Ltd	DU011:041				None	n/a
00E0731	Pre Planning	Testing	Portmarnock	Angela Wallace	Margaret Gowen & Co. Ltd	DU015:014	475			None	n/a
00E0732	Pre Planning	Testing	Maynetown	Angela Wallace	Margaret Gowen & Co. Ltd	DU014:055				Low	n/a
00E0760			Parslickstown	Red Tobin	Margaret Gowen & Co. Ltd	DU013:030					
00E0950	Part XI	Excavation	Stockhole	Patrica Lynch	Valerie J Keeley Ltd					None	100
00E0951	Part XI	Excavation	Stockhole	Patrica Lynch	Valerie J Keeley Ltd					Low	100
00E0953	Part XI	Monitoring/ Testing	See 'Site Descriptions'	Patrica Lynch	Valerie J Keeley Ltd					High	n/a
00E0953	Part XI	Excavation	Colcot	Patricia Lynch	Valerie J Keeley Ltd					None	100

00E0953	Part XI	Excavation	Richardstown	Patricia Lynch	Valerie J Keeley Ltd				Bronze Age	Low	100
01E0002		In advance of conservation works	Swords Glebe	E. Eoin Sullivan	Archaeological Development Services Ltd	DU011:034-001	351		Multiperiod	High	0-33
01E0016	F00A/1172	Testing/ Monitoring	Lambay Island	Gabriel Cooney	University College Dublin	DU009:001-001	775			None	n/a
01E0255	F00A/218	Testing	Balrothery	Rob Lynch	Irish Archaeological Consultancy Ltd	DU005:057; DU005:011			Multiperiod	Low	n/a
01E0311 & 01E0370	F00A/0909	Excavation	Bremore	Finola O'Carroll	Cultural Resource Development Services Ltd	DU002:002-001			Multiperiod	High	34-66
01E0371	F99A/1155	Testing	Old Coach Road	Teresa Bolger	Irish Archaeological Consultancy Ltd	DU005:057			Multiperiod	Low	n/a
01E0371	F99A/1155	Monitoring	Old Coach Road	Teresa Bolger	Irish Archaeological Consultancy Ltd	DU005:057				None	n/a
01E0384	Pre Planning	Testing	Ballogh (Part of), Lusk	Christine Baker	Arch-Tech Ltd	DU008:010				Low	n/a
01E0403		Marine Monitoring	Sutton & Bull Island	Stuart Elder	Eachtra				Post medieval	Low	n/a
01E0407		Testing	Balrothery	Eoin Halpin	Archaeological Development Services Ltd	DU005:057				None	n/a

01E0421	F00A/1472			Railway Avenue, Malahide	Emmet Stafford	Irish Archaeological Consultancy Ltd	DU012:002			Low	n/a
01E0421	F03A/1166	Monitoring		Malahide, Railway Avenue/ Old Street	Rob Lynch	Irish Archaeological Consultancy Ltd	DU012:023	486		None	n/a
01E0513	F99A/0544	Monitoring		Garristown	Rosanne Meenan		DU003:011			None	n/a
01E0638	F00A/1391	Testing/ Monitoring		Lusk	Christine Baker	Arch-Tech Ltd	DU008:010			Low	n/a
01E0646	F99A/1155	Excavation		Old Coach Road	Teresa Bolger	Irish Archaeological Consultancy Ltd	DU005:065		Later medieval	Low	100
01E0718		Marine Excavation		Sutton	Laurance Dunne	Eachtra			Post medieval	High	100
01E0744	Part XI	Excavation		Bellinstown	Patrica Lynch	Valerie J Keeley Ltd	DU012:068		Iron Age	High	100
01E0831	Part XI	Excavation		Staffordstown	Patrica Lynch	Valerie J Keeley Ltd	DU008:061		Bronze Age	Low	100
01E0872	F00A/1446	Testing/ Monitoring		Lusk	Eoghan Moore/ Christine Baker	Arch-Tech Ltd			Early medieval	High	n/a
01E0951		Testing		Balbriggan	Brian Shanahan	Cultural Resource Development Services Ltd				Low	n/a
01E1002	Pre Planning	Testing		Lusk	Christine Baker	Arch-Tech Ltd				None	n/a
01E1062	Part XI	Excavation		Coldwinters	Kieran Campbell	Valerie J Keeley Ltd	DU008:070		Bronze Age	Low	100

01E1074	Part XI	Excavation	Lissenhall Little	Fiona Reilly	Valerie J Keeley Ltd			Prehistoric	Low	100
01E1124	Part XI	Excavation	Newtowncorduff	John Channing	Valerie J Keeley Ltd			Prehistoric	High	100
01E1138	Part XI	Excavation	Ballough	Robert Chapple	Valerie J Keeley Ltd			Prehistoric	Low	100
01E1155	Part XI	Excavation	Nevitt	Patrica Lynch	Valerie J Keeley Ltd			Post medieval	None	100
01E1157	Part XI	Excavation	Woodpark	Patricia Lynch	Valerie J Keeley Ltd				None	100
01E1158	Part XI	Excavation	Corduffhall	Patricia Lynch	Valerie J Keeley Ltd				None	100
01E1159	Part XI	Excavation	Thomondtown	Patricia Lynch	Valerie J Keeley Ltd		DU008:067	Bronze Age		
01E1160	Part XI	Excavation	Thomondtown	Patricia Lynch	Valerie J Keeley Ltd		DU008:068	Bronze Age		
01E1214		Testing	Newtown	Fiona Rooney & Martin Fitzpatrick	Archaeological Consultancy		DU014:013		None	n/a
02E0014	Part XI	Excavation	Richardstown	Patricia Lynch	Valerie J Keeley Ltd				Low	100
02E0031	F00A/1009	Monitoring	Robswalls	John O'Neill	Margaret Gowen & Co. Ltd			Prehistoric	Low	n/a
02E0038	Part XI	Excavation	Corduffhall	Patricia Lynch	Valerie J Keeley Ltd		DU008:063	Bronze Age	Low	0-33
02E0042	Part XI	Excavation	Woodpark	Patricia Lynch	Valerie J Keeley Ltd				None	n/a

02E0043		Testing	Darcytown/ Glebe South	Judith Carroll	Judith Carroll & Co			Unknown	Low	n/a
02E0050	Part XI	Excavation	Richardstown	Patricia Lynch	Valerie J Keeley Ltd	DU007:034		Bronze Age	Low	100
02E0051	Part XI	Excavation	Woodpark	Patricia Lynch	Valerie J Keeley Ltd				None	100
02E0052	Part XI	Excavation	Ballystrane	Patricia Lynch	Valerie J Keeley Ltd				None	n/a
02E0053	Part XI	Excavation	Nevitt	Patricia Lynch	Valerie J Keeley Ltd				None	n/a
02E0078	Part XI	Excavation	Ballough	Robert Chapple	Valerie J Keeley Ltd	DU008:066		Later medieval	Low	34-66
02E0122		Monitoring	Various	Red Tobin	Margaret Gowen & Co. Ltd				High	n/a
02E0128	Part XI	Excavation	Richardstown	Kieran Campbell	Valerie J Keeley Ltd			Early medieval	Low	100
02E0165	F00A/1464	Testing	Hamlet Lane, Balbriggan	Teresa Bolger	Margaret Gowen & Co. Ltd				Low	n/a
02E0296		Excavation	Flemington	Emmet Byrnes	Margaret Gowen & Co. Ltd			Early medieval	Low	100
02E0297		Excavation	Flemington	Emmet Byrnes	Margaret Gowen & Co. Ltd			Multiperiod	Low	100
02E0298		Excavation	Clonard or Folkstown Great	Emmet Byrnes	Margaret Gowen & Co. Ltd	DU004:046		Multiperiod	High	100

02E0332	F00A/1428	Testing	Roganstown	Goorik Dehane	Arch-Tech Ltd			None	n/a
02E0335	F00A/1428	Testing	Roganstown	Goorik Dehane	Arch-Tech Ltd			None	n/a
02E0336	F00A/1428	Testing	Roganstown	Goorik Dehane	Arch-Tech Ltd			None	n/a
02E0337	F00A/1428	Testing	Roganstown	Goorik Dehane	Arch-Tech Ltd			None	n/a
02E0338	F00A/1428	Testing	Roganstown	Goorik Dehane	Arch-Tech Ltd			None	n/a
02E0339	F00A/1428	Testing	Roganstown	Goorik Dehane	Arch-Tech Ltd			None	n/a
02E0340	F00A/1428	Testing	Roganstown	Goorik Dehane	Arch-Tech Ltd			None	n/a
02E0382	F01A/0966	Monitoring	Swords, Main St	Teresa Bolger	Margaret Gowen & Co. Ltd		Unknown	None	n/a
02E0385	F00A/1009	Excavation	Robswalls	John O'Neill	Margaret Gowen & Co. Ltd	DU012:065	Bronze Age	Low	100
02E0386	F00A/1009	Excavation	Robswalls	John O'Neill	Margaret Gowen & Co. Ltd		Later medieval	Low	100
02E0408	F00A/1428	Monitoring	Roganstown	Goorik Dehane	Arch-Tech Ltd		Multiperiod	Low	n/a
02E0421	F00A/1327	Testing	Lusk	Sue McCabe	Arch-Tech Ltd		Post medieval	Low	n/a
02E0478	F00A/0854	Monitoring	Castleknock	Ellinor Larsson	Arch-Tech Ltd	DU017:012-002	Unknown	Low	n/a
02E0602	F02A/0896	Testing	Dumbo Hill, Howth	Audrey Gahan	Archaeological Development Services Ltd	DU015:028-001		None	n/a
02E0603	F00A/1428	Excavation	Skidoo	Goorik Dehane	Arch-Tech Ltd	DU011:089	Bronze Age	Low	100
02E0604	F00A/1428	Excavation	Skidoo	Goorik Dehane	Arch-Tech Ltd		Unknown	Low	34-66

02E0608	F01A/1300	Testing (Phase 1) Testing (Phase 2) Excavation (Phase 3)	Townparks	John O'Neill (Phase 1) Ed O'Donovan (Phase 2) Ed O'Donovan (Phase 3)	Margaret Gowen & Co. Ltd	DU011:034-018	Medieval	High	100
02E0649		Excavation	Lambay Island	Gabriel Cooney	University College Dublin	DU009:001	Later medieval	Low	0-33
02E0655	F00A/0854	Excavation	Castleknock	Ellinor Larsson	Arch-Tech Ltd	DU017:012-002	Multiperiod	Low	100
02E0683		Excavation	Knock	Red Tobin	Margaret Gowen & Co. Ltd	DU005:063	Bronze Age	Low	100
02E0684		Excavation	Jordanstown	Red Tobin	Margaret Gowen & Co. Ltd		Early medieval	Low	100
02E0685		Excavation	Knock	Red Tobin	Margaret Gowen & Co. Ltd	DU005:062	Bronze Age	Low	100
02E0686		Excavation	Jordanstown	Red Tobin	Margaret Gowen & Co. Ltd	DU008:062	Bronze Age	Low	100
02E0769	F00A/1428	Excavation	Skidoo	Goorik Dehane	Arch-Tech Ltd		Later medieval	Low	100
02E0770	F00A/1428	Excavation	Roganstown	Goorik Dehane	Arch-Tech Ltd		Unknown	Low	100
02E0771	F00A/1428	Excavation	Roganstown	Goorik Dehane	Arch-Tech Ltd	DU011:088	Bronze Age	Low	100
02E0794	F00A/1391/C4	Monitoring	Lusk	Sue McCabe	Arch-Tech Ltd	DU008:010	Bronze Age	Low	n/a
02E0871	F00A/1446	Monitoring	Lusk	Sue McCabe	Arch-Tech Ltd	DU008:010-006	Bronze Age	Low	n/a
02E0898	F01A/1358	Testing	Swords Glebe	Rosanne Meenan		DU011:034		None	n/a

02E0938	F01A1456	Testing	Weston, Naul	Caroline Powell	Archaeological Development Services Ltd				None	n/a
02E0938	F01A/1456	Monitoring	Weston	Damien Finn	Archaeological Development Services Ltd				None	n/a
02E1029	F00A/1446	Excavation	Lusk	Sue McCabe	Arch-Tech Ltd	DU008:010		Bronze Age	High	100
02E1031	F00A/1446	Excavation	Lusk	Sue McCabe	Arch-Tech Ltd	DU008:010		Bronze Age	Low	100
02E1129	Part VIII	Monitoring	Lusk & Racecourse Common	Stephen Johnston	Arch-Tech Ltd	DU008:010		Multiperiod	High	n/a
02E1179	F02A1179	Testing	29 Main Street, Swords	Kevin Lohan	Margaret Gowen & Co. Ltd	DU011:034			None	n/a
02E1209	F00A/1428	Testing	Roganstown	Goorik Dehane	Arch-Tech Ltd			Multiperiod	Low	n/a
02E1279	F02A/0567	Testing	Swords, Main St	Claire Walsh	Archaeological Projects	DU011:034-001	351	Later medieval	Low	n/a
02E1316		Testing	Balrothery	Donald Murphy	Archaeological Consultancy Services Ltd		83	Multiperiod	Low	n/a
02E1353		Testing	Coldwinters	Neil O' Flanagan/ Hilary Opie	Valerie J Keeley Ltd	DU014:015; DU014:016			None	n/a
02E1391	F00A/0561	Monitoring	Balbriggan	Donald Murphy	Archaeological Consultancy Services Ltd				None	n/a
02E1398	F00A/1391/C4	Excavation	Lusk	Sue McCabe	Arch-Tech Ltd	DU008:010		Multiperiod	Low	100
02E1399	F01A/1465	Excavation	Lusk	Ellinor Larsson	Arch-Tech Ltd	DU008:010		Bronze Age	Low	100

02E1422		Testing	Clonsilla	John Kavanagh	National Archaeological Services	DU013:017	705	Post medieval	High	n/a
02E1451		Testing and monitoring	Portrane	Ines Hagen	Margaret Gowen & Co. Ltd	DU008:031-001		Later medieval	Low	n/a
02E1687	F02A/0779	Monitoring	Ballothery	Ellen O'Carroll		DU005:057			None	n/a
02E1708	F02A/0993	Testing	Beaverstown Donabate	Ines Hagen	Margaret Gowen & Co. Ltd				Low	n/a
02E1708	F02A/0993	Monitoring	Beaverstown Donabate	Ines Hagen	Margaret Gowen & Co. Ltd				High	n/a
02E1719	F01A/1388	Monitoring	Lusk	Angela Wallace	Arch-Tech Ltd	DU008:010		Bronze Age	Low	n/a
02E1754	F02A/1192	Monitoring	Tyrrelstown Road	Rob O'Hara	Archaeological Consultancy Services Ltd				None	n/a
02E1872	F02A/0017	Monitoring	Beaverstown; Ballisk	Emmett Stafford	Stafford McLoughlin	DU008:044			None	n/a
03E0036	F02A964	Monitoring	Lusk	Angela Wallace	Arch-Tech Ltd	DU008:010			None	n/a
03E0073	F00A/0680 PL06f.123694	Testing	Kitchenstown	Finola O'Carroll	Cultural Resource Development Services Ltd	DU004:012			None	n/a
03E0076	F02B/0535	Monitoring	Strand Road, Portmarnock	Finola O'Carroll	Cultural Resource Development Services Ltd	DU015:007			None	n/a

03E0118		Monitoring	Baleally East	Rob O'Hara	Archaeological Consultancy Services Ltd				None	n/a
03E0122	F01A/1482	Testing	Abbey Street, Howth	Linzi Simpson	Margaret Gowen & Co. Ltd	DU015:030	569	Medieval	Low	n/a
03E0283	F01A/0575	Monitoring	Courtough	Cara Murray	Moore Archaeological & Environmental Services			Bronze Age	Low	n/a
03E0067		Excavation	Darcystown	Ken Wiggins	Judith Carroll & Co	DU005:068		Multiperiod	High	100
03E0104		Monitoring	Various	Martin Byrne	Byrne & Mullin Archaeology				None	n/a
03E0404	F02A/0625	Excavation	Balrothery	Ken Wiggins	Judith Carroll & Co	DU005:067		Post medieval	Low	100
03E0415	F01A/0615	Monitoring	Casino Lands	Eoin Corcoran	Margaret Gowen & Co. Ltd				None	n/a
03E0415	F01A/0615	Monitoring	Casino Lands	Emer Dennehy	Margaret Gowen & Co. Ltd				None	n/a
03E0458		Monitoring	Maynetown	Melanie McQuade	Margaret Gowen & Co. Ltd			Post medieval	Low	n/a
03E0467		Testing	Parslickstown	Tara O'Neill	Archaeological Consultancy Services Ltd	DU013:030			None	n/a

03E0632	06F.201119	Monitoring	Harbour Road, Howth	John O'Connor/ Stephen Doyle	Archaeological Development Services Ltd				None	n/a
03E0751	F02A/0987	Testing	North Street, Swords	Rob Lynch	Irish Archaeological Consultancy Ltd	DU011:034			None	n/a
03E0792	F02A/1442	Monitoring	Lusk	Angela Wallace	Arch-Tech Ltd	DU008:010		Unknown	Low	n/a
03E0792	F02A/1442	Monitoring	Lusk	Stuart Halliday	Arch-Tech Ltd	DU008:010		Unknown	None	n/a
03E0842	F00A/1391/C4	Monitoring	Lusk	Ellinor Larsson	Arch-Tech Ltd	DU008:010		Unknown	Low	n/a
03E0935		Monitoring	St Marys Church Howth	Georgina Scally	Margaret Gowen & Co. Ltd	DU015:042	568	Multiperiod	Low	n/a
03E1003	F03A/0399	Monitoring	Santry Demense	Sinead Phelan	Margaret Gowen & Co. Ltd	DU014:030			None	n/a
03E1076	F01A/0575	Excavation	Courtough	Cara Murray	Moore Archaeological & Environmental Services	DU004:048		Bronze Age	Low	100
03E1080		Testing & Monitoring	Oldtown	Christine Baker	Margaret Gowen & Co. Ltd			Early medieval	High	n/a
03E1096		Monitoring	Abbotstown	Margaret McCarthy	University College Cork	DU014:051		Post medieval	Low	
03E1113	F02A/1442	Excavation	Lusk	Angela Wallace	Arch-Tech Ltd	DU008:010		Bronze Age	Low	100
03E1251	F02A/0772	Monitoring	Lusk	Angela Wallace; Holger Schweitzer	Arch-Tech Ltd				None	n/a

03E1356		Excavation	Ward Lower	Holger Schweitzer	Cultural Resource Development Services Ltd	DU011:092		Prehistoric	Low	100
03E1358		Excavation	Ward Upper	Laurence McGowan	Cultural Resource Development Services Ltd	DU011:091		Bronze Age	Low	100
03E1359		Excavation	Kilshane	Dermot Moore	Cultural Resource Development Services Ltd	DU014:093		Multiperiod	High	100
03E1360		Excavation	Cherryhound	Laurence McGowan	Cultural Resource Development Services Ltd	DU011:093		Early medieval	Low	100
03E1362	F02A/0729	Monitoring	Drinan/ Nevinstown East/ Marshallstown/ Barryspark/ Crowcastle	Christine Baker (Phase 1) / Abi Cryerhall (Phase 2) / Colm Moriarty (Phase 3)	Margaret Gowen & Co. Ltd			Multiperiod	High	n/a
03E1450		Testing	Coldwinters	Laurence McGowan	JCNA				None	n/a
03E1450		Excavation	Newtown	Holger Schweitzer	Cultural Resource Development Services Ltd			Bronze Age	Low	100

03E1634	F02A/0993	Excavation	Beaverstown	Ines Hagen	Margaret Gowen & Co. Ltd	DU012:066; DU012:067		Multiperiod	High	100
03E1682	F02A/1255	Monitoring	Phoenix Park	Patricia Lynch	Archaeological Development Services Ltd				None	n/a
03E1804	F01A/1482	Testing	Abbey Street, Howth	Christine Baker	Margaret Gowen & Co. Ltd	DU015:093-002		Later medieval	Low	n/a
03E1920	F03A/0772	Testing	Balbriggan	Georgina Scally	Margaret Gowen & Co. Ltd			Unknown	None	n/a
04E0033		Excavation	Clonsilla	Sian Keith	National Archaeological Services	DU013:017-002	705	Post medieval	High	0-33
04E0185	F02A/0993	Excavation	Beaverstown	Kevin Lohan	Margaret Gowen & Co. Ltd			Multiperiod	Low	34-66
04E0209		Testing/ Monitoring/ Excavation	Barnageeragh	Christine Baker	Margaret Gowen & Co. Ltd	Adjacent to DU005: 017		Multiperiod	High	n/a
04E0381		Monitoring	Brackenstown	Kevin Lohan	Margaret Gowen & Co. Ltd	DU011:027; DU011:028; DU011:029			None	n/a

04E0384		Monitoring	Cappogue/ Kildonan/ North Park/ Finglas/ Meakstown/ Poppintree/ Ballymun	Declan Moore	Moore Archaeological & Environmental Services				None	n/a
04E0543		Testing	Mooretown North	Stuart Halliday	Arch-Tech Ltd			Early medieval	High	n/a
04E0557	F03A/0660	Testing	Clonshaugh.	Dominic Delaney	Dominic Delaney & Associates				None	n/a
04E0558	F01A/1273	Testing/ Monitoring	Luttrellstown Castle & Demense	Linzi Simpson	Margaret Gowen & Co. Ltd	DU017:004		Post medieval	Low	n/a
04E0671		Monitoring	Balrothery	Paul Stevens	Archaeological Consultancy Services Ltd	DU005:009- 001	83		None	n/a
04E0680		Excavation	Glebe South	Frank Ryan	Judith Carroll & Co	DU005:057		Multiperiod	High	100
04E0741		Excavation	Darcytown	Judith Carroll	Judith Carroll & Co			Multiperiod	High	100
04E0751	F03A/1319	Testing	Skerries Road, Lusk	Stuart Halliday	Arch-Tech Ltd	DU008:010		Later medieval	Low	n/a
04E0776	F550/02	Monitoring	Cherryfield Lawn, Hartstown	Eoin Halpin	Archaeological Development Services Ltd				None	n/a

04E0796	F03A/1084	Excavation	Castleknock	Kieran Campbell	Cultural Resource Development Services Ltd	DU017:012-003		Later medieval	High	67-99
04E0903	F03A/1319	Excavation	Skerries Road, Lusk	Stuart Halliday	Arch-Tech Ltd	DU008:010		Multiperiod	Low	100
04E0935	F03A/1084	Testing	Castleknock	Kieran Campbell	Cultural Resource Development Services Ltd	DU017:009		Later medieval	High	n/a
04E1024	F02A/0921; PL06F201400	Testing	Grange/ Stapolin	Sinead Phelan	Margaret Gowen & Co. Ltd	DU015:063; DU015:064			None	n/a
04E1031		Monitoring	Lusk	Jonathon Dempsey	Archaeological Consultancy Services Ltd	DU008:010-005	297	Unknown	Low	n/a
04E1066	F02A/1561	Excavation	Mountgorry	Antoine Giacometti	Arch-Tech Ltd			Bronze Age	Low	100
04E1083	F03A/0294	Monitoring	Lusk	Rosanne Meenan		DU008:010			None	100
04E1158	F05A/1027	Monitoring	Lusk	Stuart Halliday	Arch-Tech Ltd	DU008:010			None	100
04E1158	F05A/1027	Monitoring	Lusk	Stuart Halliday	Arch-Tech Ltd	DU008:010			None	100
04E1191			Kilshane	Gina Johnson	Archaeological Services Unit					
04E1261	F04A/0238	Testing	Westown	Rob O'Hara	Archaeological Consultancy Services Ltd	DU004:006	107		None	n/a

04E1262	F04B/0368	Monitoring	Brackenstown Road, Swords	Patricia Lynch	Archaeological Development Services Ltd	DU011:034-001			None	n/a
04E1294	F03A/1162	Testing	Stapolin & Baldoyle	Sinead Phelan	Margaret Gowen & Co. Ltd				None	n/a
04E1330	F03A/1446	Testing	Dumbo Hill, Howth	Patricia Lynch	Archaeological Development Services Ltd	DU015:028-001		Unknown	None	n/a
04E1336	F04B/0407	Monitoring	Clay Cottage, Dublin Road, Lusk	Jane Whitaker	Archaeological Development Services Ltd	DU008:001			None	n/a
04E1371	F03A/1328	Testing	Balgriffin Park	Gill McLoughlin	Irish Archaeological Consultancy Ltd	DU015:012-001	469	Multiperiod	High	n/a
04E1379	F04A/0089	Testing	Lusk	Stephen Johnston	Arch-Tech Ltd				None	n/a
04E1415	Pre-Planning	Testing	Maynetown & Portmarnock	Sinead Phelan	Margaret Gowen & Co. Ltd	DU015:014; DU015:055		Multiperiod	Low	n/a
04E1528		Monitoring	Malahide Demesne	Rory O'Boaill & Tim Stevens	Archaeological Development Services Ltd	DU012:030	383		None	n/a
04E1553	F04A/0572	Monitoring	Main St, Swords	Ellen O'Carroll	The Archaeology Company	DU011:034			None	n/a
04E1604	F02A/1561	Excavation	Mountgorty	Stuart Halliday	Arch-Tech Ltd			Multiperiod	High	100

04E1620	PL06F.207093	Testing	Swords Glebe	Tara O'Neill	Archaeological Consultancy Services Ltd	DU011:034			None	n/a
04E1639		Testing	Barnageeragh	Patricia Lynch	Archaeological Development Services Ltd	DU005:016; DU005:017		Multiperiod	High	n/a
04E1647	F04A/0050	Monitoring	Strand Road, Sutton	Patricia Lynch	Archaeological Development Services Ltd	DU015:022			None	n/a
05E0044		Excavation	Meakstown	Melanie McQuade	Margaret Gowen & Co. Ltd	DU014:020		Multiperiod	High	67-99
05E0045		Testing	Clonshaugh & Turnapin Little	Stephen J Linane	Archaeological Consultancy Services Ltd				None	n/a
05E0058	F04A/0066	Testing	Meakstown	Kara Ward	Margaret Gowen & Co. Ltd				None	n/a
05E0063		Testing	Balseskin	Stephen J Linnane	Archaeological Consultancy Services Ltd				None	n/a
05E0064		Testing	Sheephill & Dunsink	Stephen J Linnane	Archaeological Consultancy Services Ltd				None	n/a
05E0065		Testing	Blanchardstown & Castleknock	Linda Clarke	Archaeological Consultancy Services Ltd				None	n/a

05E0066		Testing	Diswellstown	Linda Clarke	Archaeological Consultancy Services Ltd				None	n/a
05E0098	F01A/1324	Monitoring/ Excavation	Belinstown, Balheary Demense, Dublin	Emma Devine	Mary Henry Archaeological Projects	DU005:001; DU005:002; DU005:003; DU005:004	Unknown	Low	100	
05E0161		Testing	Lusk	Linda Clarke	Archaeological Consultancy Services Ltd	DU008:010	Early medieval	High	n/a	
05E0183	F01A/1285	Testing	Townparks	Tara O'Neill	Archaeological Consultancy Services Ltd	DU011:034		None	n/a	
05E0212	F03A/1328	Testing	Balgriffin Park	Tim Coughlan	Irish Archaeological Consultancy Ltd	DU015:012-001	Multiperiod	High	n/a	
05E0236	F05A/0582	Testing	Coldwinters	Ellen O'Carroll/ Michael Tierney	The Archaeology Company	DU014:006; DU014:016; DU014:053	Multiperiod	High	n/a	
05E0236	F05A/0582	Testing	Coldwinters	Michael Tierney	The Archaeology Company	DU014:006; DU014:016; DU014:053		High	n/a	
05E0236	F05A/0582	Monitoring	Coldwinters	Michael Tierney	The Archaeology Company	DU014:006; DU014:016; DU014:053		None	n/a	
05E0236	F05A/0582	Monitoring	Coldwinters	James Lyttleton	The Archaeology Company	DU014:006; DU014:016; DU014:053		None	n/a	

05E0266		Testing	Bremore	Tim Coughlin	Irish Archaeological Consultancy Ltd					None		n/a
05E0360		Testing/ Monitoring	Blackcourt Road, Blanchardstown	Judith Carroll	Judith Carroll & Co	DU013:025	313	Post medieval	Low			n/a
05E0362	F03A/0136	Monitoring	Lusk	Jane Whitaker	Archaeological Development Services Ltd	DU008:010			None			n/a
05E0504	F04A/1127	Testing	Poppintree	Ciara McCarthy	Arch-Tech Ltd			Prehistoric	Low			n/a
05E0571	F04A/1803	Testing	Castleknock	Eoin Halpin	Archaeological Development Services Ltd	DU017:012; DU017:03			None			n/a
05E0571	F04A/1803	Testing	Castleknock	John O'Connor/ Jo Ronayne	Archaeological Development Services Ltd	DU017:012; DU017:003			None			n/a
05E0637	F04A/0688	Testing	North Street, Swords	Ellen O'Carroll	The Archaeology Company	DU011:035			None			n/a
05E0663	F04A/1434	Excavation	Flemington	Teresa Bolger	Margaret Gowen & Co. Ltd			Multiperiod	High			0-33
05E0664	F04A/1127	Excavation/ Monitoring	Poppintree	Ciara McCarthy	Arch-Tech Ltd			Multiperiod	Low			100
05E0725		Monitoring	Seatown East	Kieran Campbell		DU012:021	379	Post medieval	Low			0-33
05E0848	F04A/1295	Excavation	Lusk	Antoine Giacometti	Arch-Tech Ltd	DU008:010		Multiperiod	High			67-99

05E0894	F04A/1562	Monitoring	Santry Demense	Eoin O'Sullivan (Phase 1) Emer Dennehy (Phase 2)	Margaret Gowen & Co. Ltd	DU014 030	Unknown	Low	n/a
05E0927		Monitoring	Silloge	Billy Quinn	Moore Archaeological & Environmental Services			None	n/a
05E0943	F03A/0294	Monitoring	Hands Lane, Lusk	Jane Whitaker	Archaeological Development Services Ltd	DU008:010		None	n/a
05E1000	F04A/1159	Testing	Station Road	Teresa Bolger	Margaret Gowen & Co. Ltd	DU008:010	Unknown	None	n/a
05E1040	F05A/0467	Testing/ Architectural survey	Balrothery	Judith Carroll	Judith Carroll & Co			Low	n/a
05E1041	F05A595	Monitoring	14b Abbey Street Howth	Jane Whitaker	Archaeological Development Services Ltd	DU016:002; DU016:004; DU016:029; DU016:030		None	n/a
05E1055		Monitoring	Rush	Rosanne Meenan				Bronze Age	n/a

05E1063		Testing	Nevitt/ Tooman/ Walshestown/ Jordanstown/ Johnstown/ Knightstown	Kevin Lohan	Margaret Gowen & Co. Ltd			Unknown	High	n/a
05E1108	F01A/1443	Testing	Astagob	Franc Myles	Margaret Gowen & Co. Ltd	DU017:007	735		None	n/a
05E1187	F04A/0373	Monitoring	Glebe South	Ciara McCarthy	Arch-Tech Ltd				None	n/a
05E1355		Testing	Thornton	Cia McConway	Archaeological Development Services Ltd	DU011: 094-001; DU011:094- 002; DU011:094- 003		Prehistoric	High	n/a
06E0013	F05A/1347	Testing	Glebe South	Carmel Duffy	Carmel Duffy	DU005:057			Low	n/a
06E0027	Pre-Planning	Testing	Ballalease North/ Ballease South/ Ballymastone/ Portrane/ Ballisk/ Donabate/ Corballis	Christine Baker (Phase 1), Bill Frazer (Phase 2)	Margaret Gowen & Co. Ltd			Bronze Age	High	n/a
06E0063	F05A/0837	Testing	Naul	Eoghan Kieran	Moore Archaeological & Environmental Services	DU004:010			None	n/a

06E0063	F05A/0837	Monitoring	Naul	Eoghan Kieran	Moore Archaeological & Environmental Services	DU004:045			None	n/a
06E0184	F06A/1529	Testing	Buzzardstown	Judith Carroll	Judith Carroll & Co	DU013:023			None	n/a
06E0228	F05A/1363	Testing	Cappoge	Franc Myles	Margaret Gowen & Co. Ltd	DU014:027; DU014:028			None	n/a
06E0228	F05A/1363 & F07A/340	Monitoring	Cappoge	Melanie McQuade	Margaret Gowen & Co. Ltd	DU014:027; DU014:028		Multiperiod	High	n/a
06E0228 & 08E0032	F05A/1363 & F07A/340	Excavation	Cappoge	Melanie McQuade	Margaret Gowen & Co. Ltd	DU014:027; DU014:028		Multiperiod	High	67-99
06E0322	PL06F.213142	Testing	Ballyboughal	Sinead Phelan	Margaret Gowen & Co. Ltd	DU007:01			None	n/a
06E0348	Pre Planning	Testing	Kellystown	Rob Lynch	Irish Archaeological Consultancy Ltd	DU013:018	708	Bronze Age	High	n/a
06E0440	F06A/1248	Excavation/ Monitoring	Collinstown & Corbally	William Frazer	Margaret Gowen & Co. Ltd	DU014:011	613	Post medieval	High	34-66
06E0453		Monitoring	Robswalls	John O'Connor	Archaeological Development Services Ltd	DU012:037; DU012:038			None	n/a

06E0477		Excavation		Barnageeragh	Eoin Corcoran	Archaeological Development Services Ltd	DU005:016; DU005:017-001; DU005:017-002		Multiperiod	High	67-99
06E0557					Claire Cotter						
06E0563	F05A/0430	Monitoring		Killeek	Donal Fallon	Cultural Resource Development Services Ltd				None	n/a
06E0578	F07A/0101	Testing		Oldtown, Mooretown	Teresa Bolger	Margaret Gowen & Co. Ltd			Early medieval	Low	n/a
06E0578	F07A/0101	Testing		Oldtown	William Frazer	Margaret Gowen & Co. Ltd			Early medieval	Low	n/a
06E0609				Malahide							
06E0621	F02A/1309	Testing		The Regles, Lusk	Judith Carroll	Judith Carroll & Co				None	n/a
06E0649	F02A/1470	Monitoring		Blackhall	Colm Moriarty	Margaret Gowen & Co. Ltd				None	n/a
06E0661		Monitoring		Malahide Demesne	John O'Connor	Archaeological Development Services Ltd				None	n/a
06E0736		Testing		Coldwinters & Baleskin	Michael Tierney	The Archaeology Company	DU014:016			None	n/a
06E0757											

06E0799				Grange	William Frazer	Margaret Gowen & Co. Ltd	DU005:024					
06E0854				Diswellstown	Niall Gregory		DU017:074					
06E0889		Testing		Townparks & Milverton	John O'Connor	Archaeological Development Services Ltd			Unknown	Low		n/a
06E0913	Part XI	Testing		Oldtown	Emer Dennehy	Margaret Gowen & Co. Ltd	DU007:022			None		n/a
06E0996		Testing		Townparks	Sinclair Turrell	Archaeological Development Services Ltd			Multiperiod	Low		n/a
06E1029	F06A/0994	Testing		Malahide Road, Swords	Georgina Scally	Margaret Gowen & Co. Ltd	DU011:034			None		n/a
06E1046	Pre-Planning	Monitoring		Maynetown and Portmarnock	Ellen O'Carroll	Margaret Gowen & Co. Ltd	DU015:014; DU015:055			None		n/a
06E1109	06A/1226	Testing		Newbarn	P. David Sweetman			325		None		n/a
06E1174				Inch	Claire Cotter		DU005:008					
07E0023												
07E0057					Ruth Elliot		DU001:004					
07E0081	F06A/0976	Monitoring		Glebe (Balrothery West By.,)	Eoin Corcoran	Archaeological Development Services Ltd	DU011:011 (adjacent to)			None		n/a
07E0119		Testing		Brazil	Clíodhanna Ní Liornáin	Arch-Tech Ltd	DU011:086		Post medieval	Low		n/a

07E0132	F06A/1949	Testing	Stockhole & Toberbunny	William Frazer and Johnny Ryan	Margaret Gowen & Co. Ltd	DU014:023	601		None	n/a
07E0146		Testing	Commons	Judith Carroll	Judith Carroll & Co				None	n/a
07E0185		Testing/ Monitoring		Dominic Delaney	Dominic Delaney & Associates	DU008:058; DU012:005			None	n/a
07E0223										
07E0288	F05A/1438	Testing	Balrothery	Tara O'Neill	Archaeological Consultancy Services Ltd	DU005:057			None	n/a
07E0292										
07E0326			Coolrath West & Dunmucky	David O'Connor	Cultural Resource Development Services Ltd					
07E0361										
07E0407										
07E0409	F05A/0127	Monitoring/ Testing	Lusk	Antoine Giacometti	Arch-Tech Ltd			Multiperiod	Low	n/a
07E0477	F06A/1040	Testing	Mountstewart	Michael Tierney	The Archaeology Company	DU011:006-001			None	n/a
07E0574			Portmarknock	Colm Moriarty	Margaret Gowen & Co. Ltd					
07E0650										

07E0682	F06A/646	Monitoring	Castleknock	Rob Lynch	Irish Archaeological Consultancy Ltd	DU017:012; DU017:03	Unknown	Low	n/a
07E0682	F06A/646	Testing	Castleknock	Gill McLoughlin	Irish Archaeological Consultancy Ltd	DU017:012; DU017:03	Medieval	Low	n/a
07E0728	Part XI F/510/06	Monitoring	Oldtown	Sian Keith	Margaret Gowen & Co. Ltd	DU007:022		None	n/a
07E0761	F06A/0227, PL 06F.220256	Testing/ Monitoring		Sylvia Desmond	Margaret Gowen & Co. Ltd	DU014:022		None	n/a
07E0836	Part VIII	Excavation	Stephenstown	Helen Kavanagh	Irish Archaeological Consultancy Ltd	DU005:052- 001; DU005:052- 002	Multiperiod	High	0-33
07E0847	F06A/1115	Testing	Stephenstown	Rob Lynch	Irish Archaeological Consultancy Ltd	DU005:052- 001; DU005:052- 002		None	n/a
07E0847	F06A/1115	Monitoring/ Excavation	Stephenstown	Rob Lynch	Irish Archaeological Consultancy Ltd	DU005:052- 001; DU005:052- 002		Low	100
07E0848		Testing	Parslickstown/ Buzzardstown/ Coolmine	Aaron Johnston	Cultural Resource Development Services Ltd			None	n/a
07E0863		Testing	Castleknock	Aaron Johnston	Cultural Resource Development Services Ltd			None	n/a

07E0933	F07A/0641	Testing	Flemington	Stephen J Linane	Archaeological Consultancy Services Ltd				None	n/a
07E0954	F06A/1032	Testing	Balcurris	Catriona Gleeson	Archaeological Consultancy	DU014:022			None	n/a
07E1101		Monitoring	Rush	Sian Keith	Margaret Gowen & Co. Ltd		272	Post medieval	High	n/a
07E1147	Part VIII	Testing	Bay/ Cherryhound/ Cloughran/ Cruiserath/ Goddamendy/ Hollywoodrath/ Killamonan	Rob O'Hara	Archaeological Consultancy Services Ltd			Multiperiod	High	n/a
07E1155		Testing	Clogheder/ Clonard or Folkstown Great/ Flemington	Terry Connell	Archaeological Consultancy Services Ltd			Bronze Age	Low	n/a
08E0005		Testing	Stephenstown	Fintan Walsh	Irish Archaeological Consultancy Ltd				None	n/a
08E0021		Testing	Malahide	Johnny Ryan	Margaret Gowen & Co. Ltd	DU012:023-001, 002	389		None	n/a
08E0043		Monitoring	Kilshane	Nicola Rohan	Archaeological Development Services Ltd				None	n/a

08E0053	Part VIII	Excavation	Folkstown Great	Gill McLoughlin	Irish Archaeological Consultancy Ltd	DU005:052-001; DU005:052-002	Unknown	Low	100
08E0054	Part VIII	Excavation	Folkstown Little	James Kyle	Irish Archaeological Consultancy Ltd	DU005:052-001; DU005:052-002	Multiperiod	High	100
08E0054	Part VIII	Excavation	Folkstown Great	Helen Kavanagh	Irish Archaeological Consultancy Ltd	DU005:052-001; DU005:052-002	Multiperiod	High	67-99
08E0055	Part VIII	Excavation	Folkstown Little	Gill McLoughlin	Irish Archaeological Consultancy Ltd	DU005:052-001; DU005:052-002	Bronze Age	Low	100
08E0058	F07A1316	Testing	Church Road, Swords	Franc Myles	Margaret Gowen & Co. Ltd	DU011:034-003	Early medieval	Low	n/a
08E0106		Testing/ Excavation	Cloghader	Stephen J Linane	Archaeological Consultancy Services Ltd		Bronze Age	Low	100
08E0140		Testing	Cappogue	Franc Myles	Margaret Gowen & Co. Ltd	DU014:029		None	100
08E0144	F07A/1007	Testing	Howth Castle	Antoine Giacometti	Arch-Tech Ltd	DU015:027-001	556	None	100

08E0146		Monitoring	Parslickstown/ Coolmine/ Corduff/ Damestown/ Blanchardstown/ Castleknock/ Ashtown	Mandy Stephens	Cultural Resource Development Services Ltd					100
08E0147		Testing	Blanchardstown	Brendan Fagan	Cultural Resource Development Services Ltd	DU013:035		None		100
08E0155	Part VIII	Testing	Donabate	James Kyle	Irish Archaeological Consultancy Ltd	DU012:005		Unknown		100
08E0155	Part VIII	Excavation	Donabate	Helen Kavanagh	Irish Archaeological Consultancy Ltd	DU012:005		Early medieval		67-99
08E0173				Rosanne Meenan						

08E0178		Monitoring	Lissenhall Great/ Lissenhall Little/ Belinstown/ Turvey/ Newhaggard/ Dunganstown/ Newtown Corduff/ Corduff Common/ Corduff/ Dunganstown/ Ballough/ Oberstown/ Jordanstown.	James Kyle	Irish Archaeological Consultancy Ltd					None	n/a
08E0290			Cloghedeer	Stephen J Linane	Archaeological Consultancy Services Ltd					None	n/a
08E0303				William Frazer	Margaret Gowan & Co. Ltd						
08E0333	F08A0069	Testing	Stockhole Lane, Cloghran	Carmel Duffy	Carmel Duffy	DU015:001	605			None	n/a
08E0367		Testing	Lusk and Greatcommon	Antoine Giacometti	Arch-Tech Ltd	DU008:010				Low	n/a

08E0375	Part VIII	Testing	Stephenstown & Folkstown Little	James Kyle and Helen Kavanagh	Irish Archaeological Consultancy Ltd	DU005:052; DU005:001		Multiperiod	High	n/a
08E0375	Part VIII	Excavation	Stephenstown	James Kyle	Irish Archaeological Consultancy Ltd	DU005:052; DU005:001		Early medieval	Low	0 33
08E0376			Portmarnock/ Maynetown	Colm Moriarty	Margaret Gowen & Co. Ltd					
08E0378	F03A/0683	Testing	Elm Green, Dunsink	Gill McLoughlin	Irish Archaeological Consultancy Ltd		685		None	n/a
08E0512		Monitoring	Rowlestown	Antoine Giacometti	Arch-Tech Ltd			Unknown	Low	n/a
08E0528	Pre-planning	Testing	Flemington Lane, Balbriggan	James Lyttleton	The Archaeology Company			Later medieval	Low	n/a
08E0529		Testing	Malahide	Melanie McQuade	Margaret Gowen & Co. Ltd			Multiperiod	Low	n/a
08E0682										
08E0754	Part VIII	Testing	Barnhill/ Hansfield/ Passifyoucan	Rob O'Hara	Archaeological Consultancy Services Ltd				None	n/a
08E0836										
08E0845		Testing	Rush	James Hession	Margaret Gowen & Co. Ltd	DJ008:014			None	n/a

08E0847	F07A/1250; PL06F 228296	Testing	Tankardstown	Ellen O'Carroll					Post medieval	Low	n/a
08E0847	F07A/1250; PL06F 228296	Excavation	Tankardstown	Ellen O'Carroll					Post medieval	Low	100
08E0869											
08E0878		Monitoring	Damastown	James Kyle	Irish Archaeological Consultancy Ltd					None	n/a
09E0002		Testing	Baldrumman.	Rob O'Hara	Archaeological Consultancy Services Ltd				Iron Age	Low	n/a
09E0003		Testing	Baldrumman/ Ballystrane/ Ballough	Ian Russell	Archaeological Consultancy Services Ltd					None	n/a
09E0093	F08A/1288	Testing	Cloghran	William Frazer	Margaret Gowen & Co. Ltd		606		Post medieval	Low	n/a
09E0096											
09E0155											
09E0261	F09A/0034/C1	Testing	Lusk	Yvonne Whitty	De Faolte Archaeology			DU008:010	Later medieval	Low	n/a
09E0261	F09A/0034/C1	Excavation	Lusk	Yvonne Whitty	De Faolte Archaeology			DU008:010	Later medieval	Low	34-66

09E0303		Testing	Cloghader/ Clonard or Folkstown Great/ Folkstown Little/ Stephenstown	William Frazer	Margaret Gowen & Co. Ltd			Bronze Age	Low	n/a
09E0448		Testing	Belinstown	James Hession	Headland Archaeology	DU007:036; DU008:056 DU011 007001 DU011 007002 DU012 001 DU012 002		Multiperiod	High	n/a
09E0449		Testing	Belinstown	Brendan Fagan	Headland Archaeology	DU007:036; DU008:056 DU011 007001 DU011 007002 DU012 001 DU012 002		Bronze Age	Low	n/a
09E0450		Testing	Belinstown & Lissenhall Little	William Frazer	Headland Archaeology	DU007:036; DU008:056 DU011 007001 DU011 007002 DU012 001 DU012 002			None	n/a
09E0462		Testing	Belinstown & Lissenhall Little	John Channing	Headland Archaeology				None	n/a
09E0463		Testing	Lissenhall Little	John Channing	Headland Archaeology				Low	n/a

09E0464		Testing	Lissenhall Little & Balheary Demesne	John Channing	Headland Archaeology				Post medieval	Low	n/a
09E0465		Testing	Swords Demesne & Miltonsfields	Brendan Fagan and William Frazer	Headland Archaeology				Multiperiod	Low	n/a
09E0466		Testing	Fosterstown South	James Hession	Headland Archaeology				Multiperiod	High	n/a
09E0467		Testing	Fosterstown South & Cloghran	Brendan Fagan	Headland Archaeology				Post medieval	Low	n/a
09E0470											
09E0478		Testing	Ballystraun	William Frazer	Headland Archaeology				Multiperiod	High	n/a
09E0479		Testing	Ballystraun & Ballymun	James Hession	Headland Archaeology				Bronze Age	Low	n/a
09E0480		Testing	Ballymun	Brendan Fagan	Headland Archaeology					None	n/a
09E0481		Testing	Ballymun & Balcurris	John Channing (with James Hession)	Headland Archaeology					None	n/a
C010		Excavation	Church Road, Lusk	Aidan O'Connell	Archaeological Consultancy Services Ltd			DJ008:010-006	Early medieval	High	0-33
E3917	Part VIII	Excavation	Bay	Rob O'Hara	Archaeological Consultancy Services Ltd				Bronze Age	High	100

E3918	Part VIII	Excavation	Bay	Rob O'Hara	Archaeological Consultancy Services Ltd				Multiperiod	High	100
E3919	Part VIII	Excavation	Bay	Rob O'Hara	Archaeological Consultancy Services Ltd	DU014:089			Multiperiod	Low	100
E3920	Part VIII	Excavation	Hollywoodrath	Rob O'Hara	Archaeological Consultancy Services Ltd				Early medieval	Low	100
E4030		Excavation	Baldrumman	Ian Russell	Archaeological Consultancy Services Ltd				Iron Age	High	100
Unlicensed	F07B/0569	Monitoring	Marsh Lane & Burrow Road	Claire Walsh	Archaeological Projects					None	n/a
Unlicensed	F09A/005/C3	Monitoring	Townparks	Stephen Johnston/ Stephen McGlade	Arch-Tech Ltd	DU011:034				None	n/a
Unlicensed	06F/201119	Monitoring	Dumbo Hill, Howth	John O'Connor	Archaeological Development Services Ltd	DU015:028-001				None	n/a
Unlicensed	PL06F 218006	Monitoring	Church Street & Abbey Street	Ulrika Forsman	Archaeological Consultancy					None	n/a
Unlicensed	F02A1141, PL06F.201085	Monitoring	Sutton South	Emer Dennehy	Margaret Gowen & Co. Ltd					None	n/a
Unlicensed	F04A/0835	Monitoring	Dublin Road	David Keeling		DU008:010				None	n/a
Unlicensed	F06A/1870/C2	Monitoring	Lusk	David Keeling		DU008:010				None	n/a
Unlicensed	F06A/1210	Monitoring	Jordanstown	Ellen O'Carroll						None	n/a

Appendix 3 Outstanding Excavation Reports

Excavation Licence Number	Location
99E0028	Newtown Link Road, St. Margarets
99E0395	Ballough/ Richardstown/ Gracedieu/ Dollardstown/ Saucerstown/ Brownstown/ Westerreave/ Laurestown/ Broghan/ Kilshane
04E1191	Kilshane
06E0557	Balbriggan
06E0609	Malahide
06E0757	Coldwinters
06E0799	Grange
06E0854	Diswellstown
06E1174	Inch
07E0023	No Information
07E0057	Balbriggan
07E0223	Buzzardstown
07E0292	Kilsallaghan, Coolrath West and Dunmucky
07E0326	Coolrath West and Dunmucky
07E0361	Flemington
07E0407	Balbriggan
07E0574	Portmarnock
07E0650	Donabate
08E0173	Westpalstown
08E0290	Clogheder
08E0303	Swords
08E0376	Portmarnock/ Maynetown
08E0682	Castleknock College
08E0836	Balbriggan
08E0869	Chapel Way and Forester Lane, Swords
09E0096	Porterstown Link Road
09E0155	Turvey Avenue, Donabate, Co. Dublin.
09E0470	Dublin Road Pumping Station, Balbriggan.